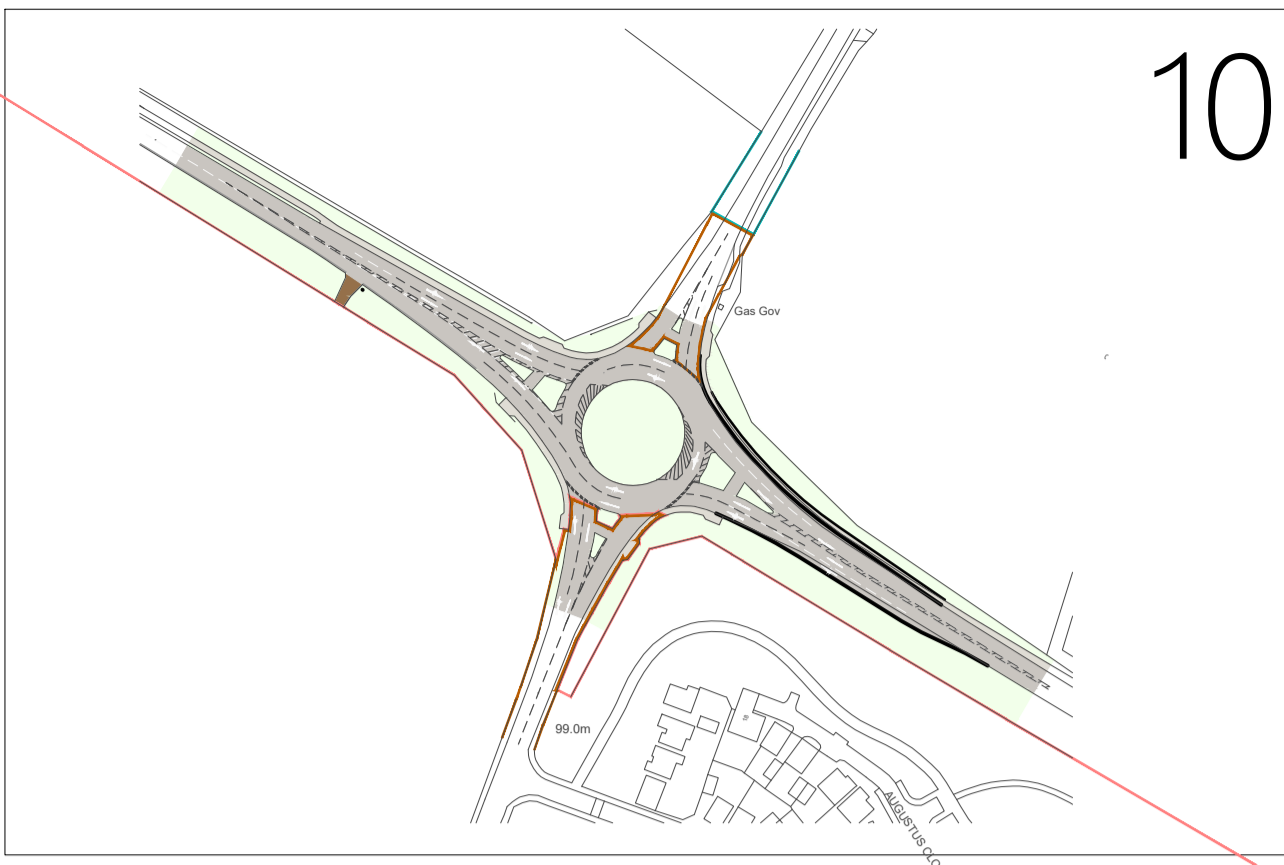


INDICATIVE



10

- Notes**
1. Do not scale from this drawing. All dimensions shown are in metres unless noted otherwise.
  2. This drawing has been based upon Ordnance Survey information produced by others and Milestone Transport Planning cannot be held responsible for any discrepancies which may arise because of it.
- Key**
- National Highways Boundary
  - Warwickshire Highways Boundary
  - Leicestershire Highways Boundary
  - Carriageway
  - Footway
  - Cycleway
  - Verge
  - Landscaping

Ordnance Survey Licence number: 100057360

Drawing Revisions

Rev:	Drn:	Date:	Details:	Chk:
-	DC	20/07/2022	First issue	MS
A	ZM	27/07/2022	Revised layout	MS
B	ZM	02/08/2022	Revised layout	MS
C	PK	03/11/2022	Revised layout	MS
D	JB	17/07/2023	Revised layout	MS
E	PK	01/12/2023	Amended following NH comments	MS

Client  
ERI MTP Ltd

Project  
MIRA Technology Park South Site

Title  
Proposed Mitigation Works  
Overall Layout

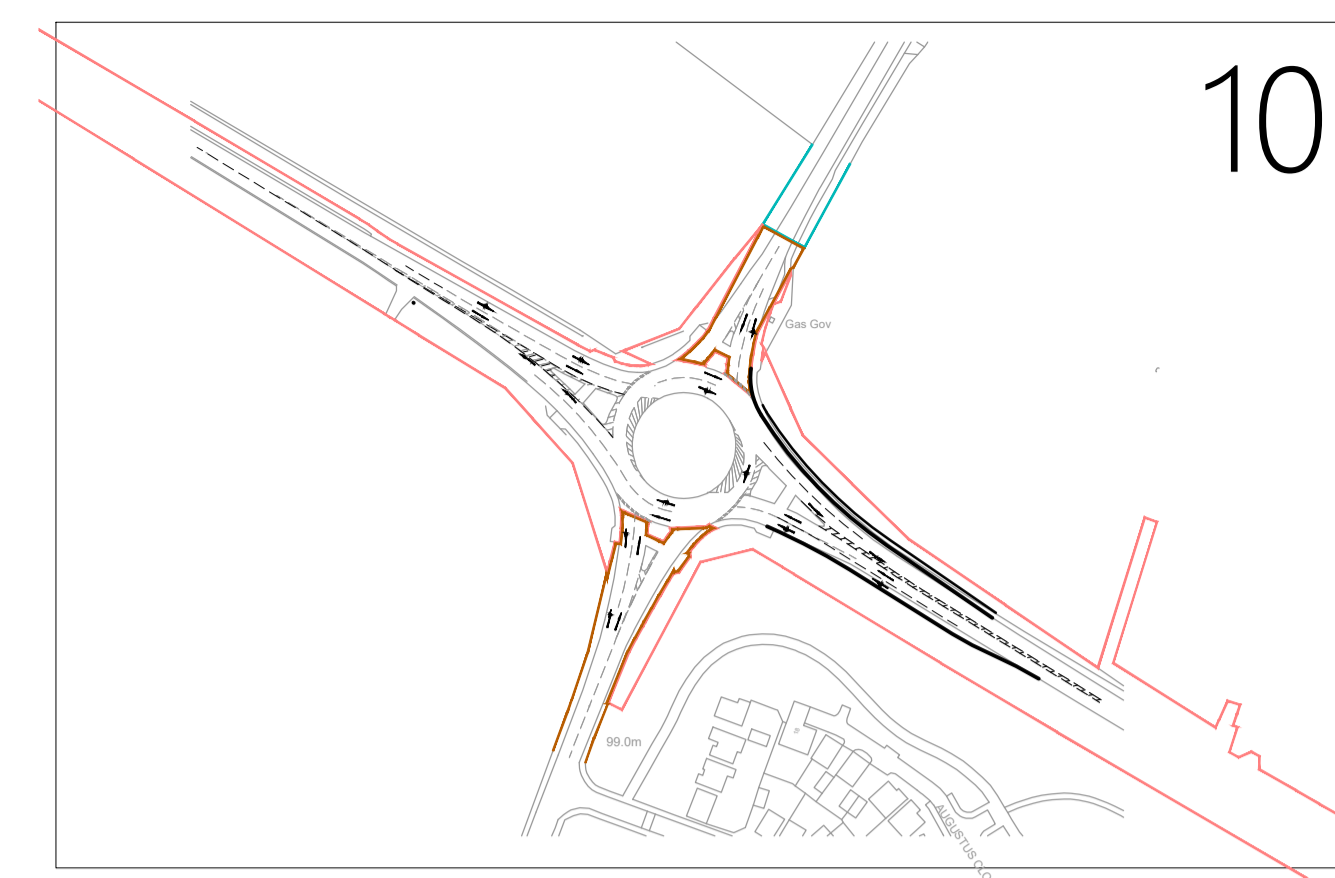
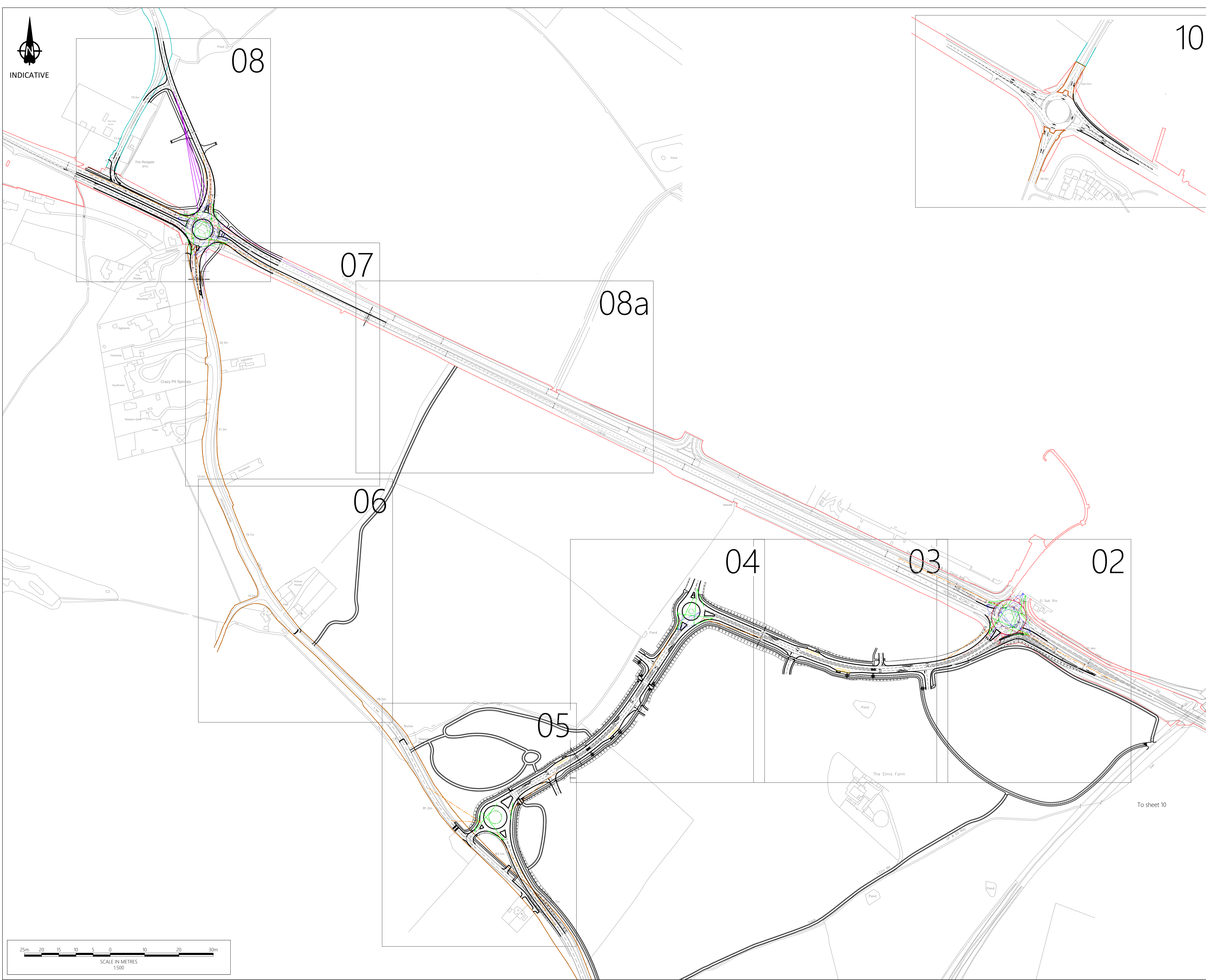
**MILESTONE**  
TRANSPORT PLANNING  
7 Ancells Court, Rye Close, Fleet, Hampshire, GU51 2UY  
Tel: 01483 397888  
Gateshead IBC, Mulgrave Terrace, Gateshead, NE8 1AN  
Tel: 0191 338 7220  
web: www.milestonetp.co.uk

Drawing Number: 17059/GA/01  
Scale: 1:2,500 @ A1  
Revision: E

To sheet 10



INDICATIVE



10

- Notes**
- Do not scale from this drawing. All dimensions shown are in metres unless noted otherwise.
  - This drawing has been based upon Ordnance Survey information produced by others and Milestone Transport Planning cannot be held responsible for any discrepancies which may arise because of it.
- Key**
- Roundabout Forward Visibility on approach
  - Roundabout Forward Visibility measured at entry
  - Roundabout Visibility to the right along circulatory carriageway
  - Roundabout Circulatory Visibility
  - Junction Visibility splay
  - Roundabout Exit visibility
  - Roundabout Deflection
  - Entry Angle
  - National Highways Boundary
  - Warwickshire Highways Boundary
  - Leicestershire Highways Boundary

Ordnance Survey Licence number: 100057360

Drawing Revisions				
Rev:	Drn:	Date:	Details:	Chk:
-	PK	01/12/2023	First issue	MS

Client  
ERI MTP Ltd

Project  
MIRA Technology Park South Site

Title  
Proposed Mitigation Works  
- Highway Visibility Splays  
Overall Layout

**MILESTONE**  
TRANSPORT PLANNING

7 Ancells Court, Rye Close, Fleet, Hampshire, GU51 2UY  
Tel: 01483 397888  
Gateshead IBC, Mulgrave Terrace, Gateshead, NE8 1AN  
Tel: 0191 338 7220  
web: www.milestonetp.co.uk

Drawing Number: 17059/VIS/01

Scale: 1:2,500 @ A1

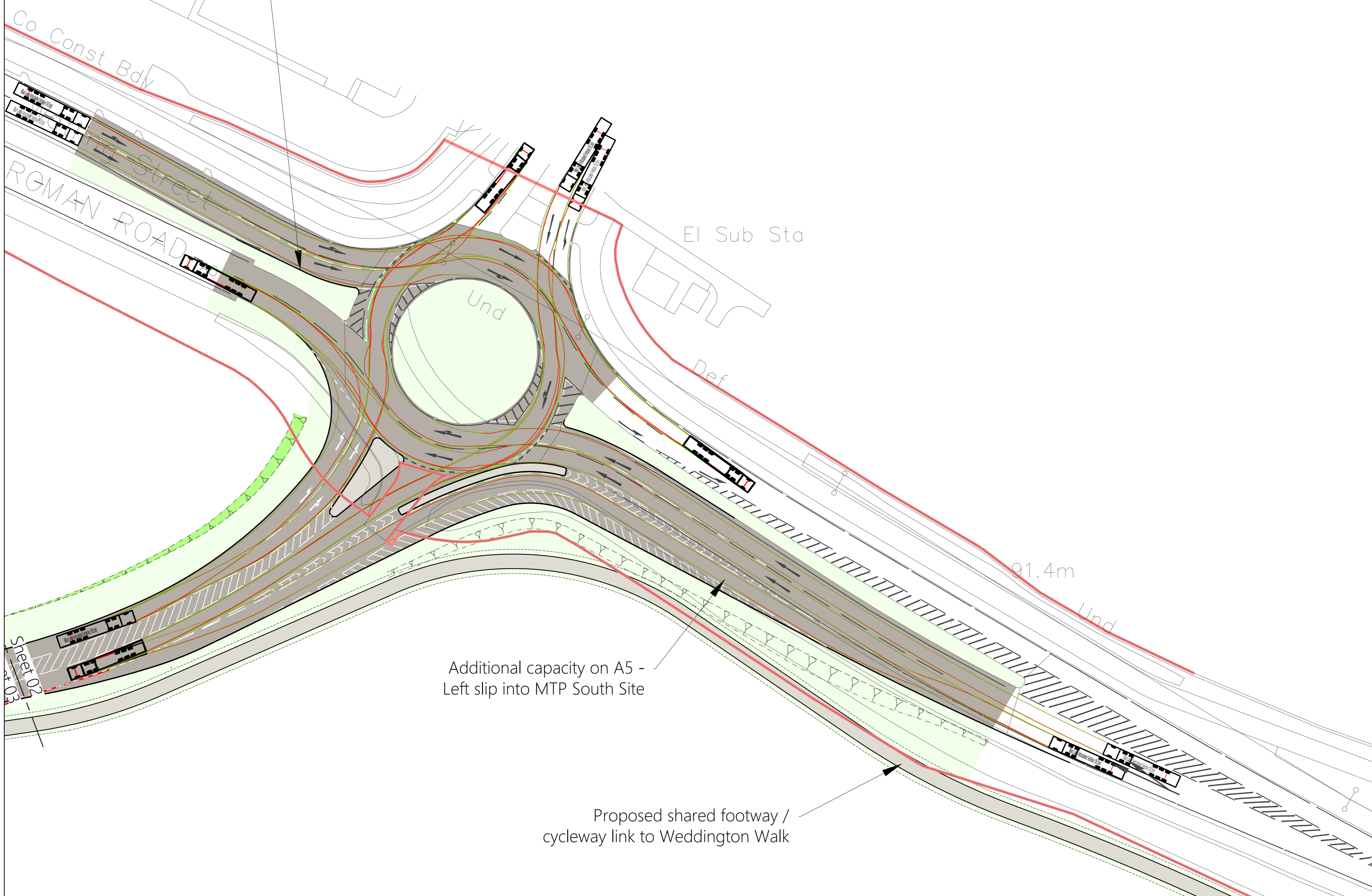
Revision: -

To sheet 10



INDICATIVE

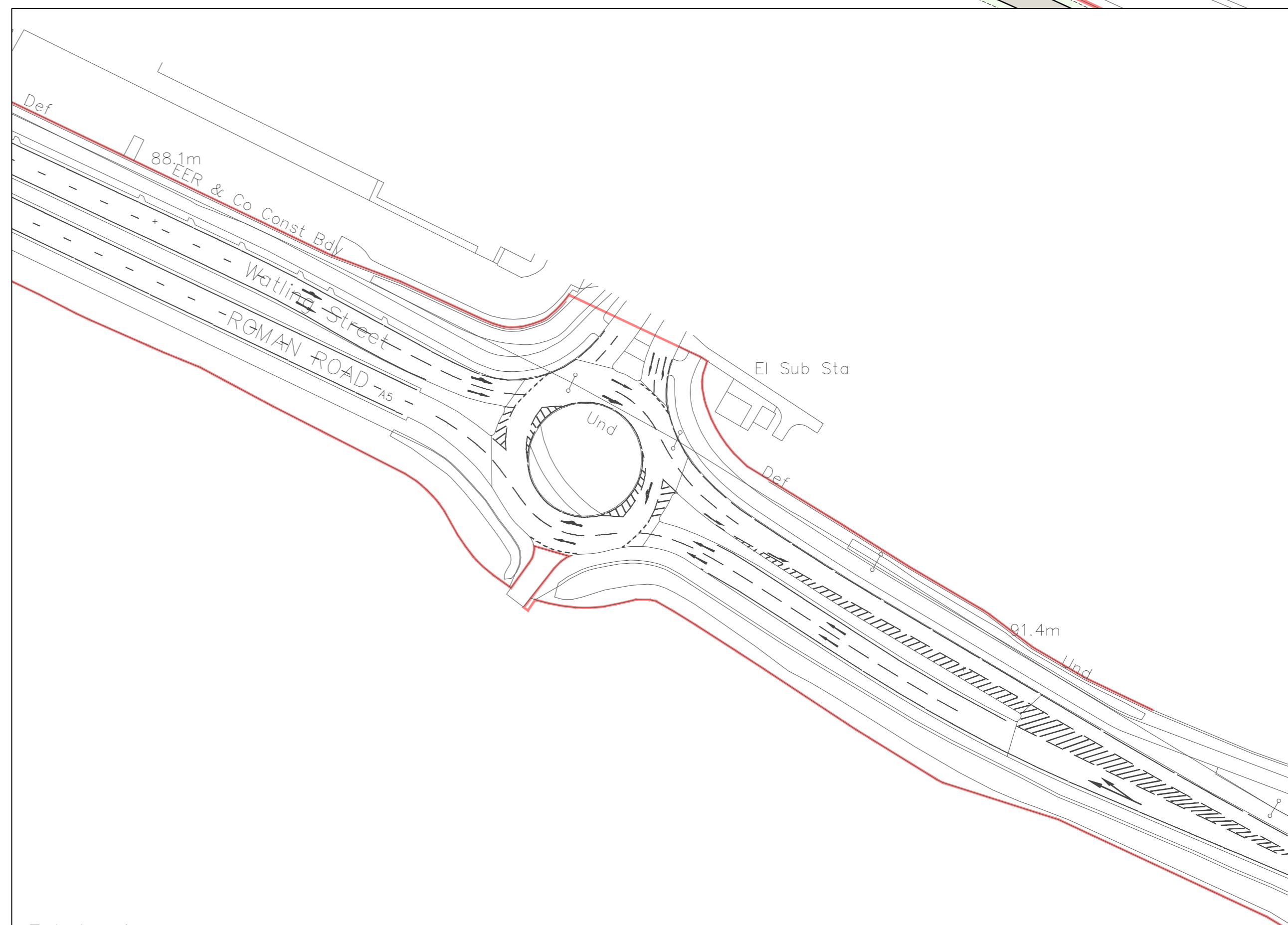
Additional capacity on A5.  
Widening of two-lane approach



Proposed shared footway /  
cycleway link to Weddington Walk

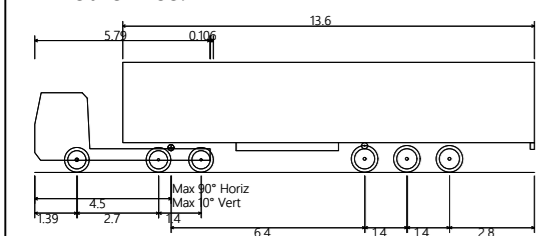
Additional capacity on A5 -  
Left slip into MTP South Site

Proposed segregated footway /  
cycleway to Weddington Walk



Existing Layout  
Scale 1:1,000

- Notes**
- Do not scale from this drawing. All dimensions shown are in metres unless noted otherwise.
  - This drawing has been based upon topographical survey information produced by others and Milestone Transport Planning cannot be held responsible for any discrepancies which may arise because of it.
  - All Earthworks slopes are at 1:3 gradient unless specified otherwise.

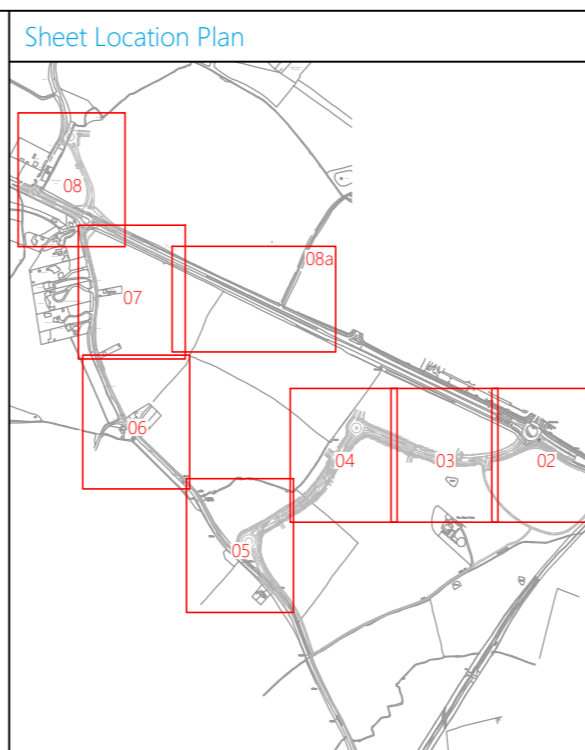


Max Legal Articulated Vehicle (16.5m)  
 Overall Length 16.500m  
 Overall Width 2.500m  
 Overall Body Height 3.620m  
 Min Body Ground Clearance 0.390m  
 Max Track Width 2.500m  
 Lock to lock time 6.00s  
 Kerb to Kerb Turning Radius 6.870m

Ordnance Survey Licence number: 100057360

**Key**

	National Highways Boundary
	Warwickshire Highways Boundary
	Leicestershire Highways Boundary
	Carriageway
	Footway
	Cycleway
	Verge
	Landscaping



**Drawing Revisions**

Rev.	Drn.	Date	Details	Chk.
-	AM	18/07/2022	First issue	MS
A	DC	20/07/2022	Additional information provided	MS
B	ZM	02/08/2022	Amended layout	MS
C	JB	17/07/2023	Amended layout	MS
D	PK	01/12/2023	Amended following NH comments	MS

**Client**  
ERI MTP Ltd

**Project**  
MIRA Technology Park  
South Site

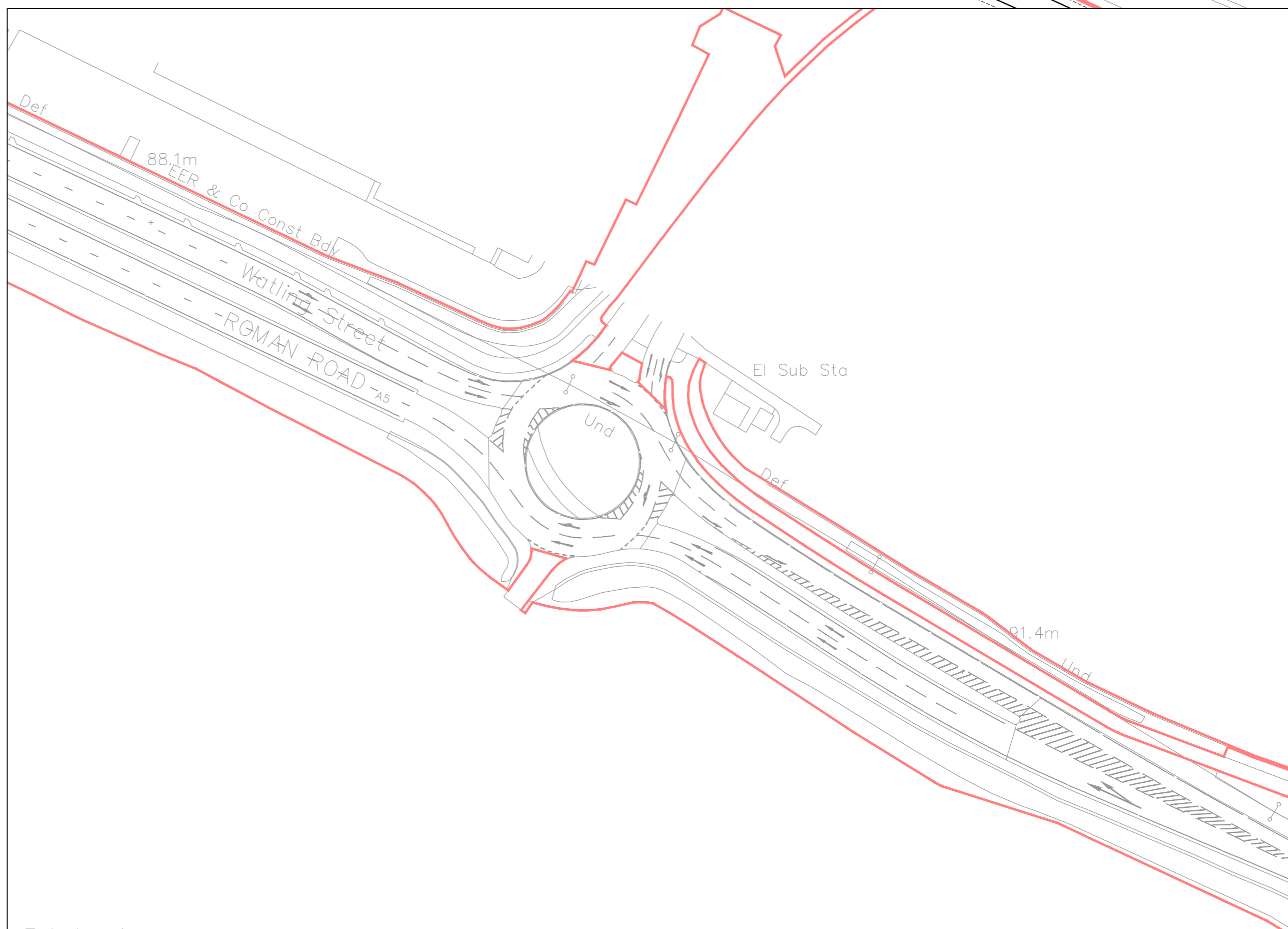
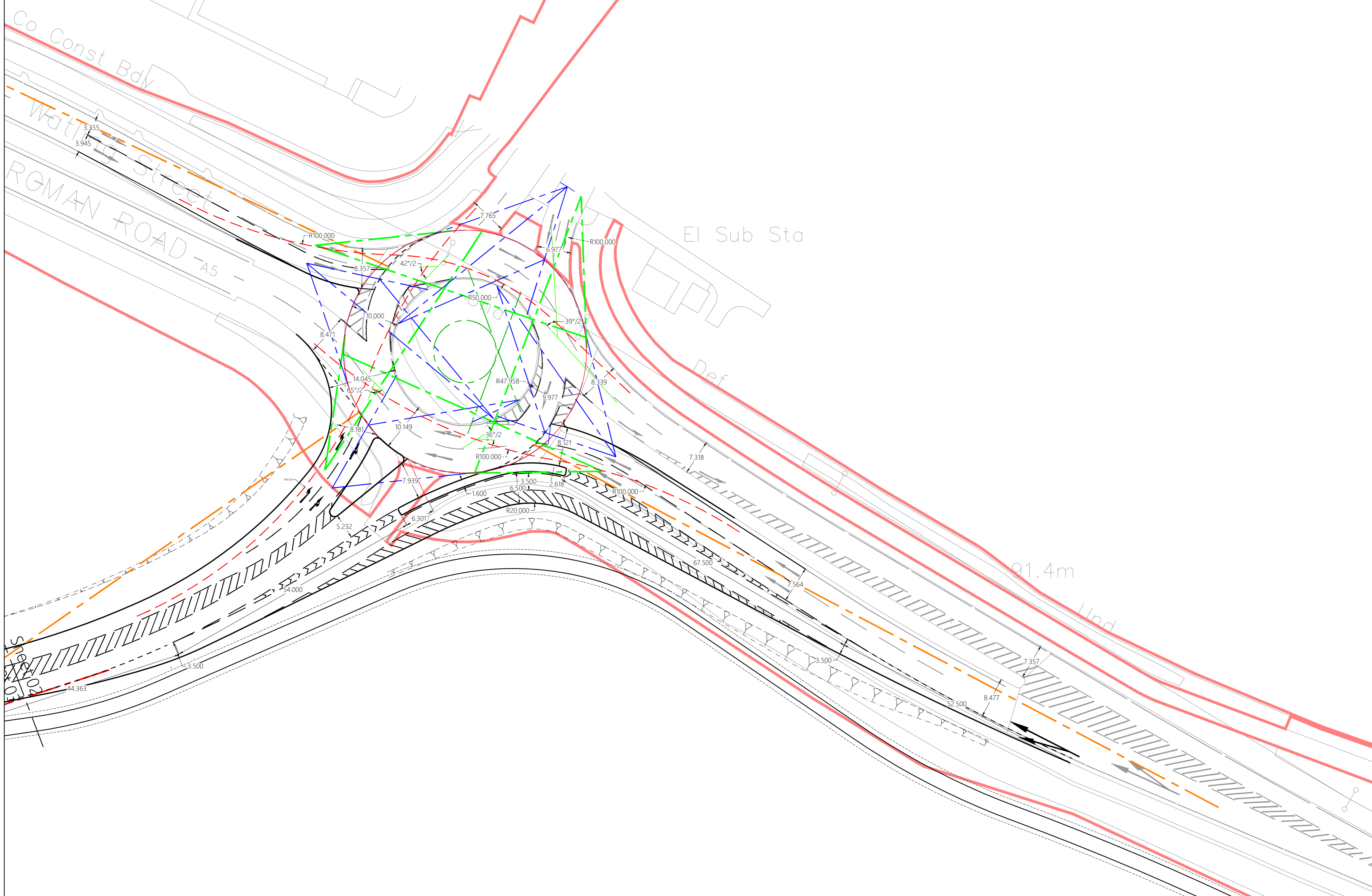
**Title**  
Proposed A5 - A444 Link  
Road and Off-Site Mitigation

**MILESTONE**  
TRANSPORT PLANNING  
7 Ancells Court, Rye Close, Fleet, Hampshire, GU51 2UY  
Tel: 01483 397888  
Gateshead IBC, Mulgrave Terrace, Gateshead, NE8 1AN  
Tel: 0191 338 7220  
web: www.milestonetp.co.uk

**Drawing Number:** 17059/GA/02  
**Scale:** 1:500 @ A1  
**Revision:** D



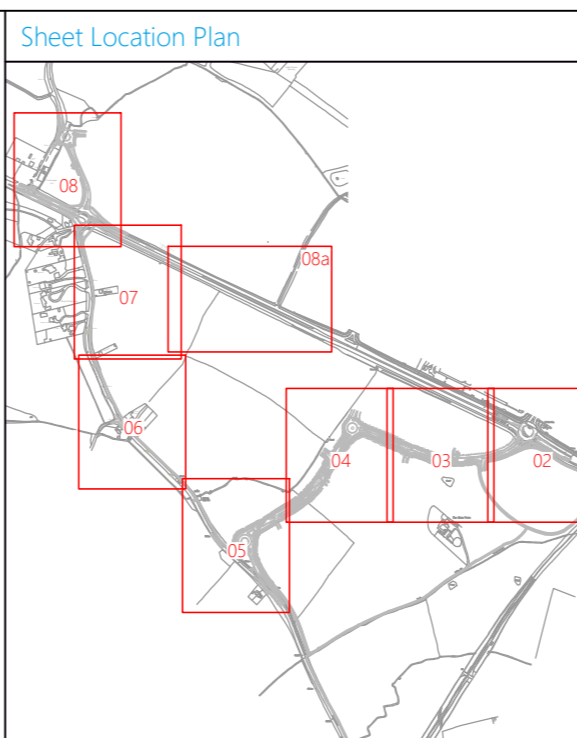
INDICATIVE



Existing Layout  
Scale 1:1,000

- Notes**
1. Do not scale from this drawing. All dimensions shown are in metres unless noted otherwise.
  2. This drawing has been based upon topographical survey information produced by others and Milestone Transport Planning cannot be held responsible for any discrepancies which may arise because of it.
  3. All Earthworks slopes are at 1:3 gradient unless specified otherwise.

- Key**
- Roundabout Forward Visibility on approach
  - Roundabout Forward Visibility measured at entry
  - Roundabout Visibility to the right along circulatory carriageway
  - Roundabout Circulatory Visibility
  - Junction Visibility splay
  - Roundabout Exit visibility
  - Roundabout Deflection
  - Entry Angle
  - National Highways Boundary
  - Warwickshire Highways Boundary
  - Leicestershire Highways Boundary



**Drawing Revisions**

Rev.	Dim.	Date:	Details	Chk:
-	PK	01/12/2023	First issue	MS

**Client**  
ERI MTP Ltd

**Project**  
MIRA Technology Park  
South Site


**Title**  
Proposed A5 - A444 Link Road and Off-Site Mitigation - Highway Visibility Splays

**MILESTONE**  
TRANSPORT PLANNING


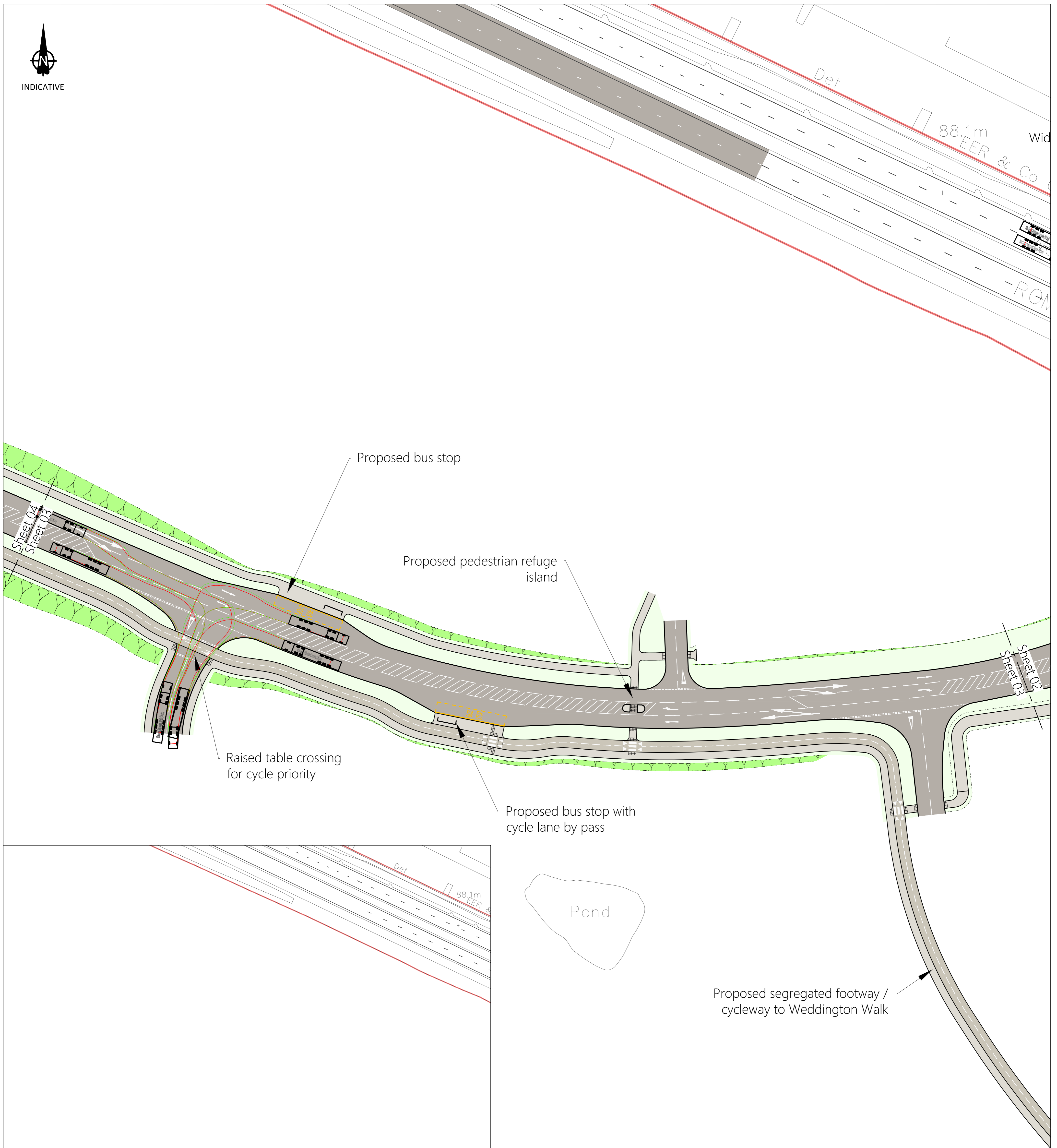
7 Ancells Court, Rye Close, Fleet, Hampshire, GU51 2UY  
Tel: 01483 397888  
Gateshead IBC, Mulgrave Terrace, Gateshead, NE8 1AN  
Tel: 0191 338 7220  
web: www.milestonetp.co.uk

**Drawing Number:** 17059/VIS/02

**Scale:** 1:500 @ A1  
**Revision:** -



INDICATIVE



**Notes**

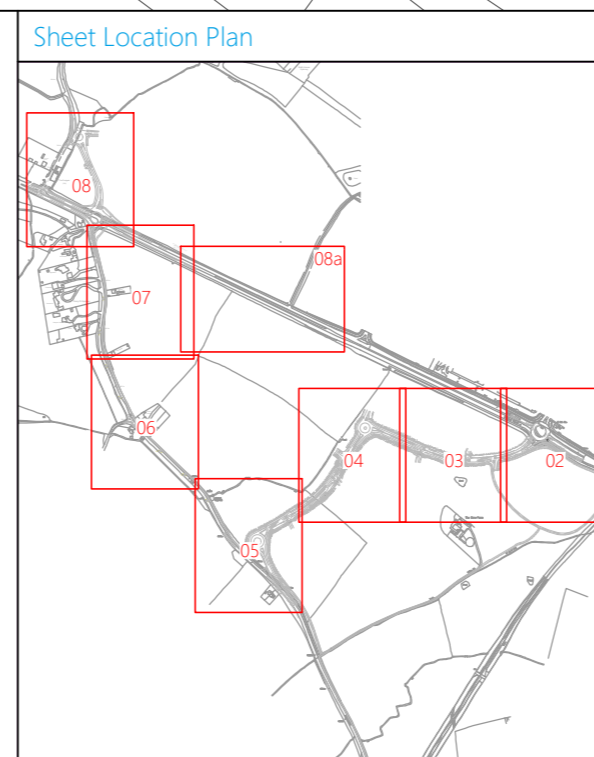
- Do not scale from this drawing. All dimensions shown are in metres unless noted otherwise.
- This drawing has been based upon topographical survey information produced by others and Milestone Transport Planning cannot be held responsible for any discrepancies which may arise because of it.
- All Earthworks slopes are at 1:3 gradient unless specified otherwise.

Max Legal Articulated Vehicle (16.5m)  
 Overall Length 16.500m  
 Overall Width 2.500m  
 Overall Body Height 3.920m  
 Min Body Ground Clearance 0.390m  
 Max Track Width 2.500m  
 Lock to lock time 6.90s  
 Kerb to Kerb Turning Radius 6.870m

Ordnance Survey Licence number: 100057360

**Key**

	National Highways Boundary
	Warwickshire Highways Boundary
	Leicestershire Highways Boundary
	Carriageway
	Footway
	Cycleway
	Verge
	Landscaping



**Drawing Revisions**

Rev	Drn	Date	Details	Chk
-	AM	18/07/2022	First issue	MS
A	DC	20/07/2022	Additional information provided	MS
B	ZM	02/08/2022	Amended layout	MS
C	PK	01/12/2023	Amended following NH comments	MS

**Client**  
ERI MTP Ltd

**Project**  
MIRA Technology Park  
South Site

**Title**  
Proposed A5 - A444 Link Road and Off-Site Mitigation

**MILESTONE**  
TRANSPORT PLANNING

7 Ancells Court, Rye Close, Fleet, Hampshire, GU51 2UY  
 Tel: 01483 397888  
 Gateshead IBC, Mulgrave Terrace, Gateshead, NE8 1AN  
 Tel: 0191 338 7220  
 web: www.milestonetp.co.uk


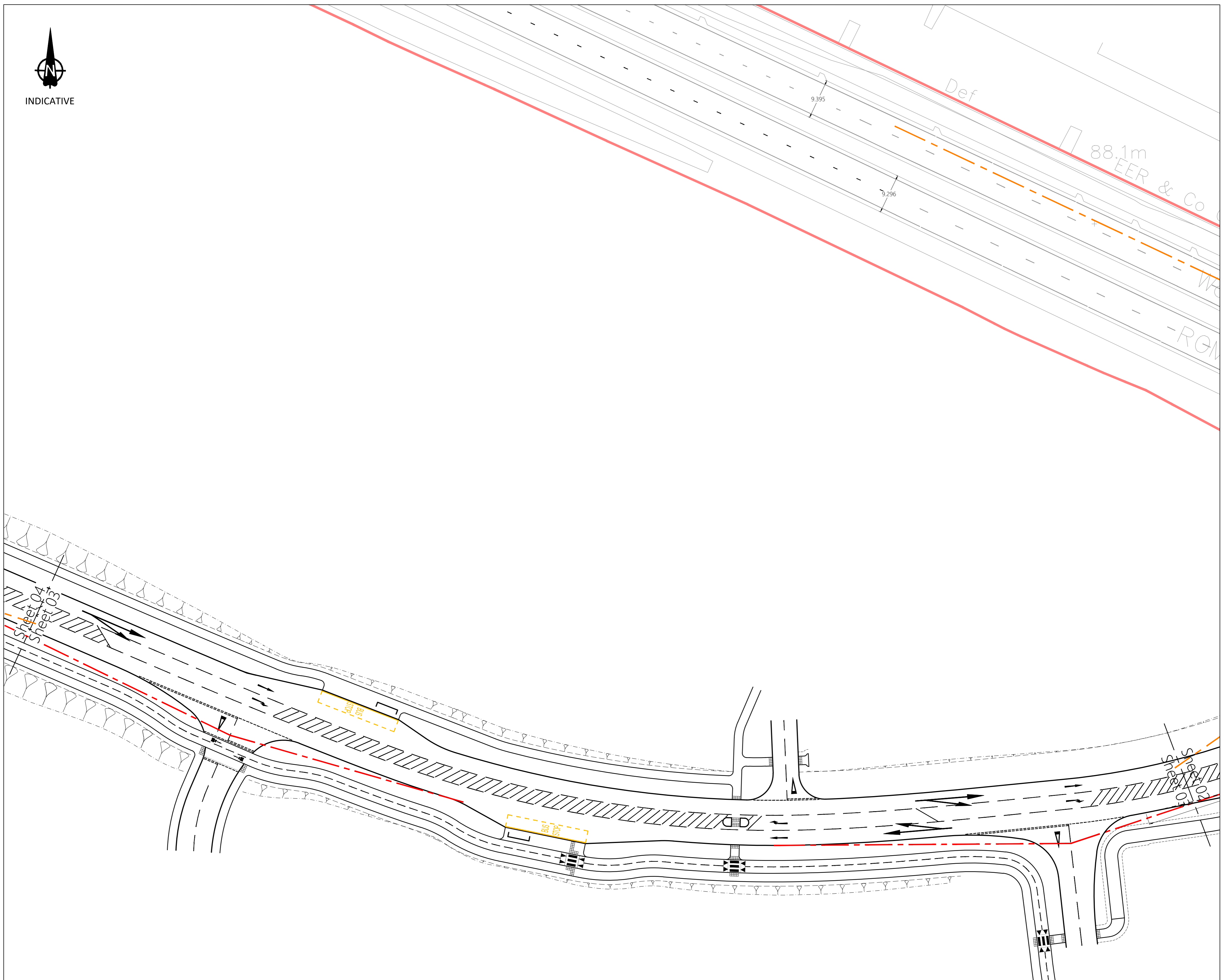
**Drawing Number:** 17059/GA/03

**Scale:** 1:500 @ A1

**Revision:** C



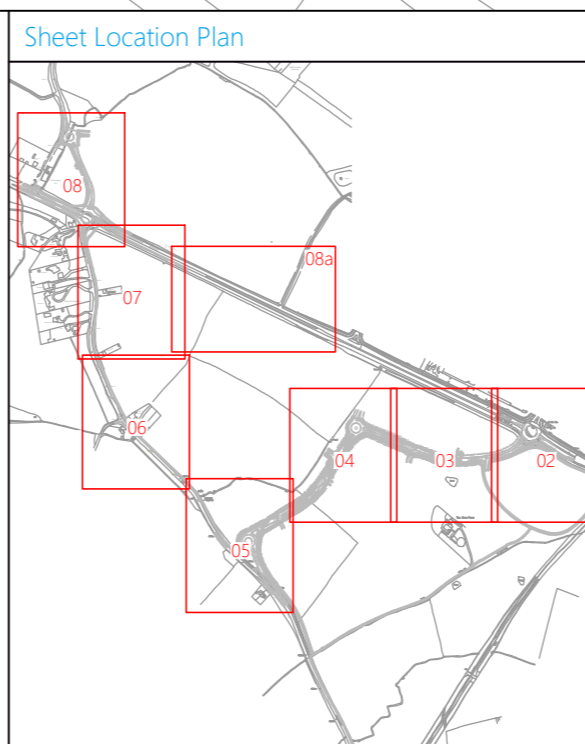
INDICATIVE



Existing Layout  
Scale 1:1,000

- Notes**
- Do not scale from this drawing. All dimensions shown are in metres unless noted otherwise.
  - This drawing has been based upon topographical survey information produced by others and Milestone Transport Planning cannot be held responsible for any discrepancies which may arise because of it.
  - All Earthworks slopes are at 1:3 gradient unless specified otherwise.

- Key**
- Roundabout Forward Visibility on approach
  - Roundabout Forward Visibility measured at entry
  - Roundabout Visibility to the right along circulatory carriageway
  - Roundabout Circulatory Visibility
  - Junction Visibility splay
  - Roundabout Exit visibility
  - Roundabout Deflection
  - Entry Angle
  - National Highways Boundary
  - Warwickshire Highways Boundary
  - Leicestershire Highways Boundary



**Drawing Revisions**

Rev	Dim	Date	Details	Chk
-	PK	01/12/2023	First issue	MS

**Client**  
ERI MTP Ltd

**Project**  
MIRA Technology Park  
South Site

**Title**  
Proposed A5 - A444 Link Road and Off-Site Mitigation - Highway Visibility Splays

**MILESTONE**  
TRANSPORT PLANNING  
7 Ancells Court, Rye Close, Fleet, Hampshire, GU51 2UY  
Tel: 01483 397888  
Gateshead IBC, Mulgrave Terrace, Gateshead, NE8 1AN  
Tel: 0191 338 7220  
web: www.milestonetp.co.uk

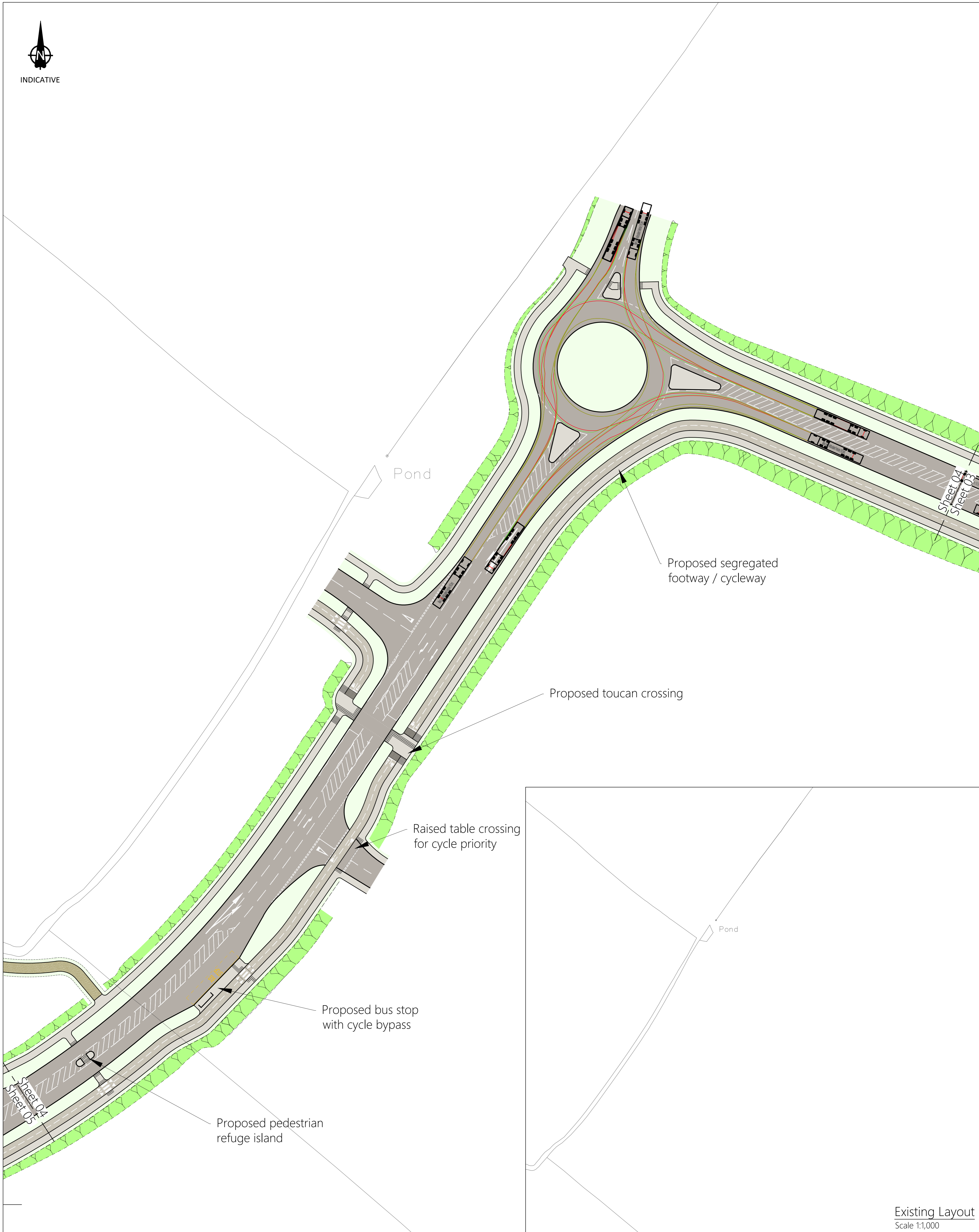
**Drawing Number:** 17059/VIS/03

**Scale:** 1:500 @ A1

**Revision:** -



INDICATIVE



Existing Layout  
Scale 1:1,000

**Notes**

- Do not scale from this drawing. All dimensions shown are in metres unless noted otherwise.
- This drawing has been based upon topographical survey information produced by others and Milestone Transport Planning cannot be held responsible for any discrepancies which may arise because of it.
- All Earthworks slopes are at 1:3 gradient unless specified otherwise.

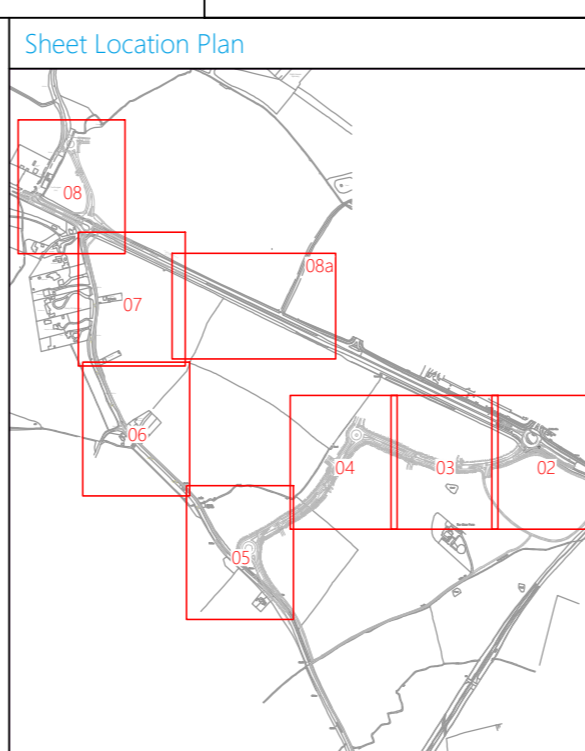
Max Legal Articulated Vehicle (16.5m)

Overall Length 16.50m  
Overall Width 3.50m  
Overall Body Height 3.62m  
Min Body Ground Clearance 0.39m  
Max Track Width 2.50m  
Lock to lock time 6.90s  
Kerb to Kerb Turning Radius 6.87m

Ordnance Survey Licence number: 100057360

**Key**

	National Highways Boundary
	Warwickshire Highways Boundary
	Leicestershire Highways Boundary
	Carriageway
	Footway
	Cycleway
	Verge
	Landscaping



**Drawing Revisions**

Rev.	Drn.	Date	Details	Chk.
-	AM	18/07/2022	First issue	MS
A	DC	20/07/2022	Additional information provided	MS
B	ZM	27/07/2022	Inclusion of recreational paths / PROW	MS
C	ZM	02/08/2022	Amended layout	MS
D	PK	01/12/2023	Amended following NH comments	MS

**Client**  
ERI MTP Ltd

**Project**  
MIRA Technology Park  
South Site

**Title**  
Proposed A5 - A444 Link Road and Off-Site Mitigation


**MILESTONE**  
TRANSPORT PLANNING

7 Ancells Court, Rye Close, Fleet, Hampshire, GU51 2UY  
Tel: 01483 397888  
Gateshead IBC, Mulgrave Terrace, Gateshead, NE8 1AN  
Tel: 0191 338 7220  
web: www.milestonetp.co.uk

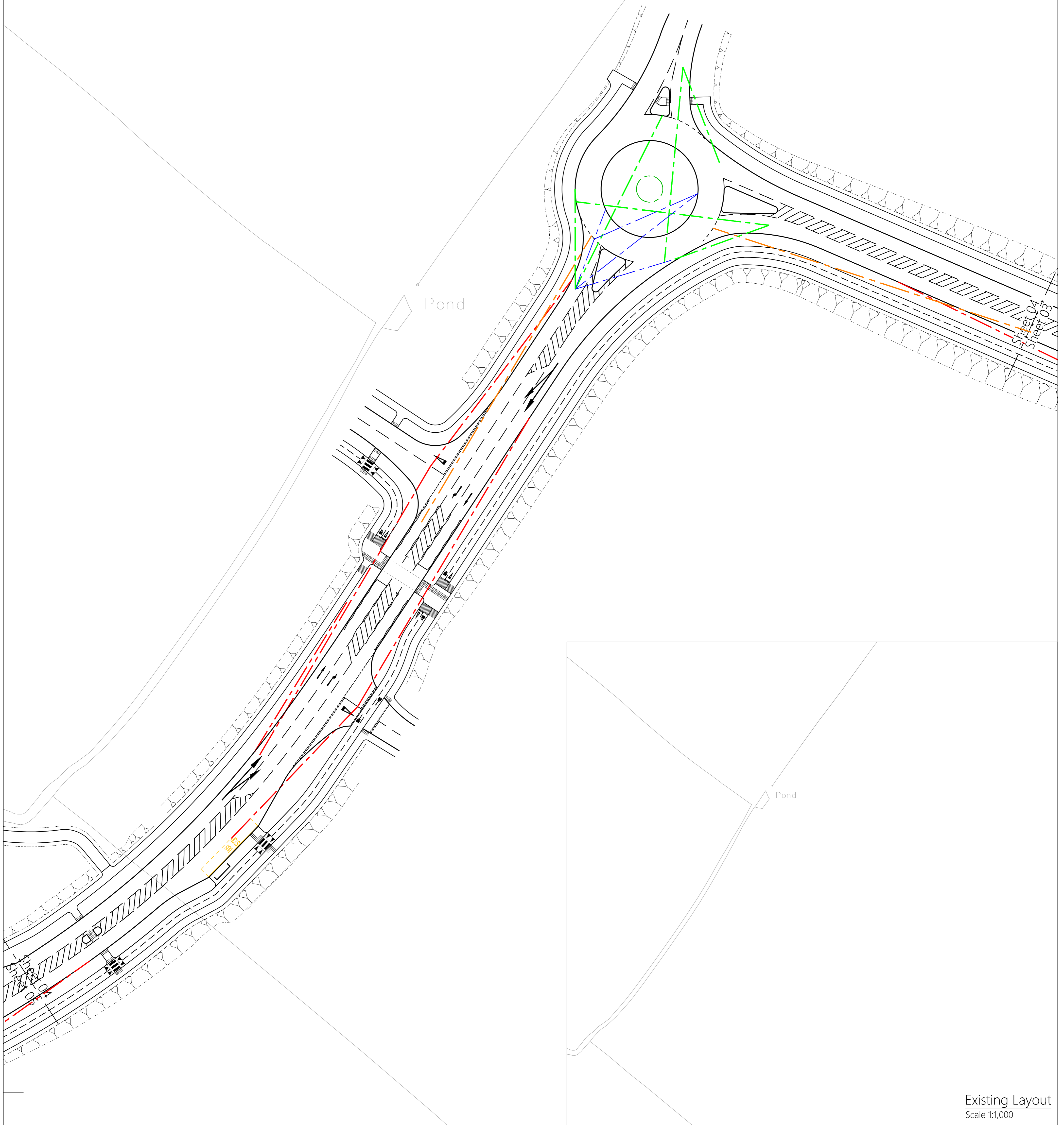
**Drawing Number:** 17059/GA/04

**Scale:** 1:500 @ A1

**Revision:** D



INDICATIVE

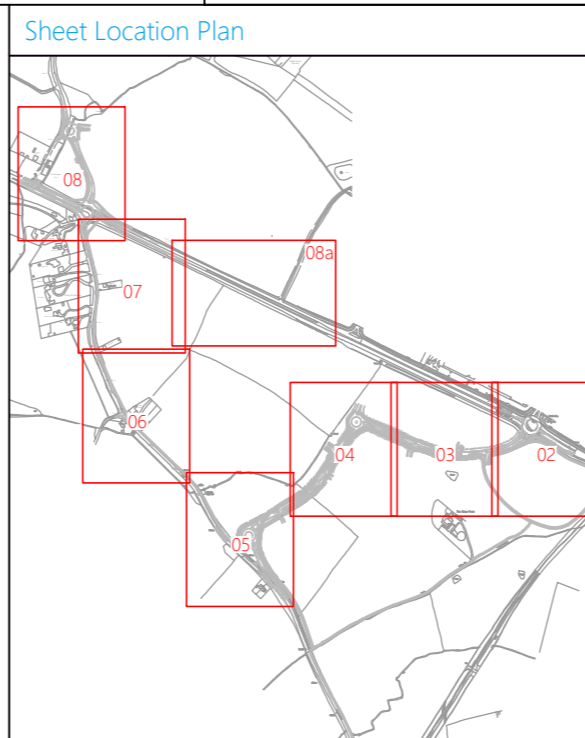


Existing Layout  
Scale 1:1,000

- Notes**
1. Do not scale from this drawing. All dimensions shown are in metres unless noted otherwise.
  2. This drawing has been based upon topographical survey information produced by others and Milestone Transport Planning cannot be held responsible for any discrepancies which may arise because of it.
  3. All Earthworks slopes are at 1:3 gradient unless specified otherwise.

**Key**

	Roundabout Forward Visibility on approach
	Roundabout Forward Visibility measured at entry
	Roundabout Visibility to the right along circulatory carriageway
	Roundabout Circulatory Visibility
	Junction Visibility splay
	Roundabout Exit visibility
	Roundabout Deflection
	Entry Angle
	National Highways Boundary
	Warwickshire Highways Boundary
	Leicestershire Highways Boundary



**Drawing Revisions**

Rev.	Dim.	Date:	Details	Chk:
-	PK	01/12/2023	First issue	MS

**Client**  
ERI MTP Ltd

**Project**  
MIRA Technology Park  
South Site

**Title**  
Proposed A5 - A444 Link Road and Off-Site Mitigation - Highway Visibility Splays

**MILESTONE**  
TRANSPORT PLANNING

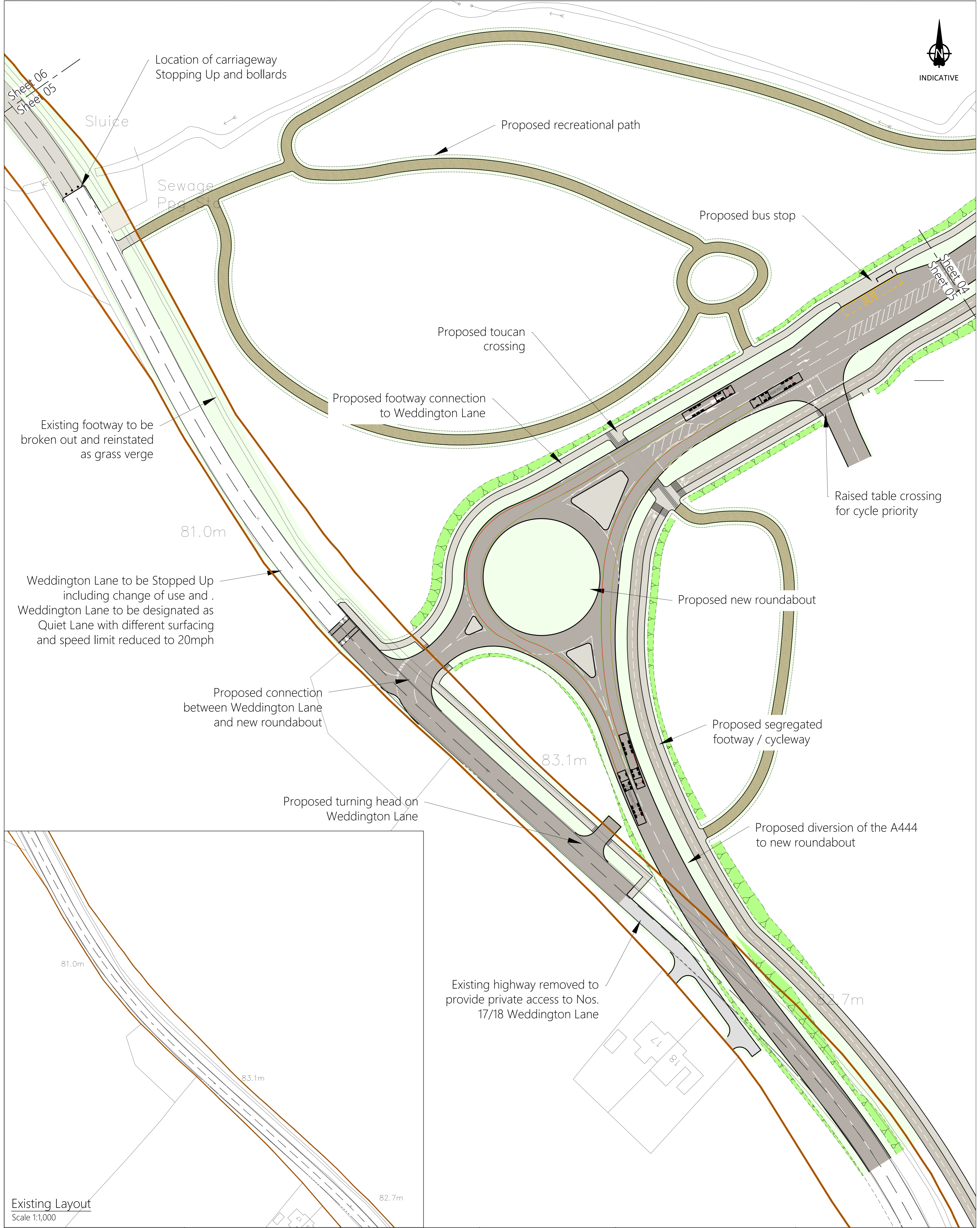

7 Ancells Court, Rye Close, Fleet, Hampshire, GU51 2UY  
Tel: 01483 397888  
Gateshead IBC, Mulgrave Terrace, Gateshead, NE8 1AN  
Tel: 0191 338 7220  
web: www.milestonetp.co.uk

**Drawing Number:** 17059/VIS/04

**Scale:** 1:500 @ A1

**Revision:** -





**Existing Layout**  
Scale 1:1,000


**Notes**

- Do not scale from this drawing. All dimensions shown are in metres unless noted otherwise.
- This drawing has been based upon topographical survey information produced by others and Milestone Transport Planning cannot be held responsible for any discrepancies which may arise because of it.
- All Earthworks slopes are at 1:3 gradient unless specified otherwise.

Ordnance Survey Licence number: 100057360

**Key**

- National Highways Boundary
- Warwickshire Highways Boundary
- Leicestershire Highways Boundary
- Carriageway
- Footway
- Cycleway
- Verge
- Landscaping



**Drawing Revisions**

Rev.	Drn.	Date	Details	Chk.
A	AM	18/07/2022	First issue	MS
B	DC	20/07/2022	Additional information provided	MS
C	ZM	27/07/2022	Inclusion of recreational paths / PROW	MS
D	ZM	02/08/2022	Amended layout	MS
E	PK	03/11/2022	Amended layout	MS
F	PK	17/07/2023	Amended layout	MS
G	PK	01/12/2023	Amended following NH comments	MS

**Client**  
ERI MTP Ltd

**Project**  
MIRA Technology Park South Site

**Title**

Proposed A5 - A444 Link Road and Off-Site Mitigation


**MILESTONE**  
TRANSPORT PLANNING

7 Ancells Court, Rye Close, Fleet, Hampshire, GU51 2UY  
Tel: 01483 397888  
Gateshead IBC, Mulgrave Terrace, Gateshead, NE8 1AN  
Tel: 0191 338 7220  
web: www.milestonetp.co.uk

**Drawing Number:** 17059/GA/05

**Scale:** 1:500 @ A1

**Revision:** F



INDICATIVE

Sheet 06  
Sheet 05

Sluice

Sewage  
Ppg. Sta

81.0m

83.1m

81.0m

83.1m

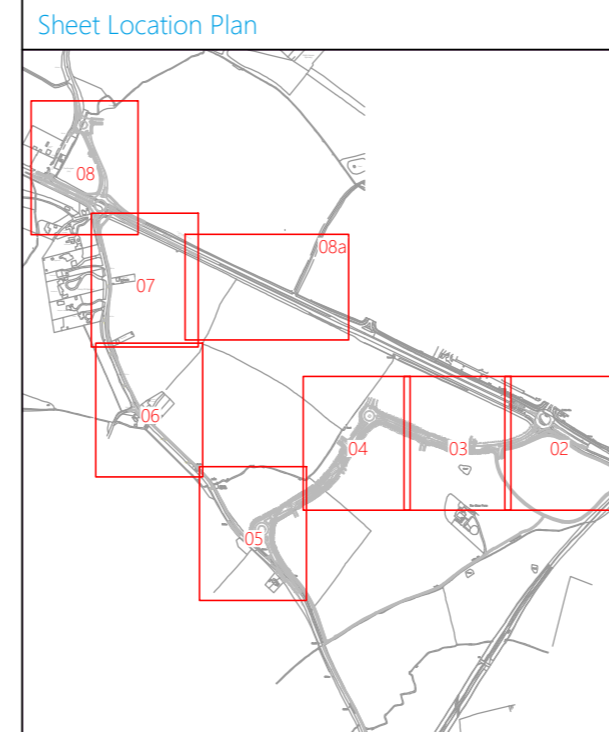
82.7m

82.7m

Existing Layout  
Scale 1:1,000

- Notes
1. Do not scale from this drawing. All dimensions shown are in metres unless noted otherwise.
  2. This drawing has been based upon topographical survey information produced by others and Milestone Transport Planning cannot be held responsible for any discrepancies which may arise because of it.
  3. All Earthworks slopes are at 1:3 gradient unless specified otherwise.

- Key
- Roundabout Forward Visibility on approach
  - Roundabout Forward Visibility measured at entry
  - Roundabout Visibility to the right along circulatory carriageway
  - Roundabout Circulatory Visibility
  - Junction Visibility splay
  - Roundabout Exit visibility
  - Roundabout Deflection
  - Entry Angle
  - National Highways Boundary
  - Warwickshire Highways Boundary
  - Leicestershire Highways Boundary



Drawing Revisions

Rev.	Dim.	Date	Details	Chk.
-	PK	01/12/2023	First issue	MS

Client  
ERI MTP Ltd

Project  
MIRA Technology Park  
South Site

Title  
Proposed A5 - A444 Link Road and Off-Site Mitigation - Highway Visibility Splays

**MILESTONE**  
TRANSPORT PLANNING

7 Ancells Court, Rye Close, Fleet, Hampshire, GU51 2UY  
Tel: 01483 397888  
Gateshead IBC, Mulgrave Terrace, Gateshead, NE8 1AN  
Tel: 0191 338 7220  
web: www.milestonetp.co.uk

Drawing Number:  
17059/VIS/05

Scale:  
1:500 @ A1

Revision:  
-