

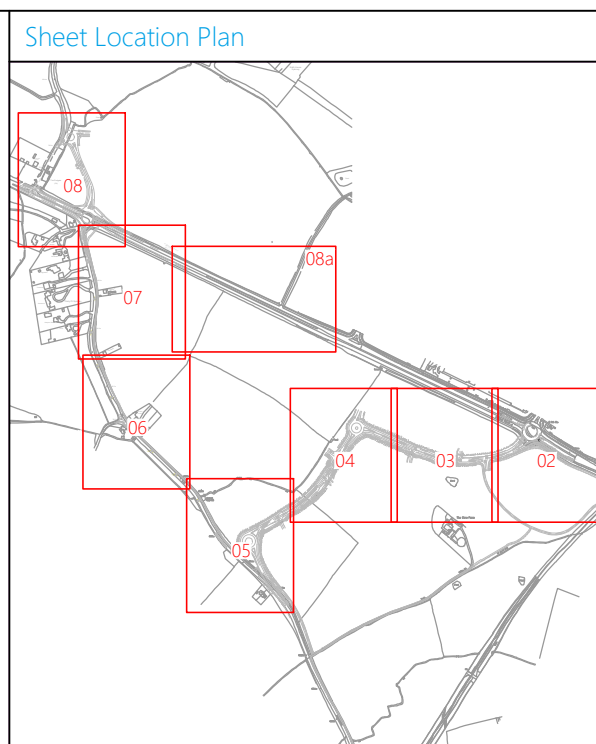
Notes

- Do not scale from this drawing. All dimensions shown are in metres unless noted otherwise.
- This drawing has been based upon topographical survey information produced by others and Milestone Transport Planning cannot be held responsible for any discrepancies which may arise because of it.
- All Earthworks slopes are at 1:3 gradient unless specified otherwise.

Ordnance Survey Licence number: 100057360

Key

- National Highways Boundary
- Warwickshire Highways Boundary
- Leicestershire Highways Boundary
- Carriageway
- Footway
- Cycleway
- Verge
- Landscaping



Drawing Revisions

Rev.	Drn.	Date	Details	Chk.
-	AM	18/07/2022	First issue	MS
A	DC	20/07/2022	Additional information provided	MS
B	ZM	27/07/2022	Inclusion of recreational paths / PROW	MS
C	ZM	02/08/2022	Amended layout	MS
D	PK	03/11/2022	Amended layout	MS
E	PK	01/12/2023	Amended following NH comments	MS

Client
ERI MTP Ltd

Project
MIRA Technology Park South Site

Title
Proposed A5 - A44 Link Road and Off-Site Mitigation

MILESTONE
TRANSPORT PLANNING

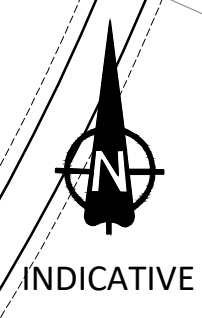
7 Ancells Court, Rye Close, Fleet, Hampshire, GU51 2UY
Tel: 01483 397888
Gateshead IBC, Mulgrave Terrace, Gateshead, NE8 1AN
Tel: 0191 338 7220
web: www.milestonetp.co.uk

Drawing Number: 17059/GA/06

Scale: 1:500 @ A1

Revision: E

Sheet 07
Sheet 06



INDICATIVE

WEDDINGTON LANE

78.7m

78.2m

Lay-by

School House

Hall

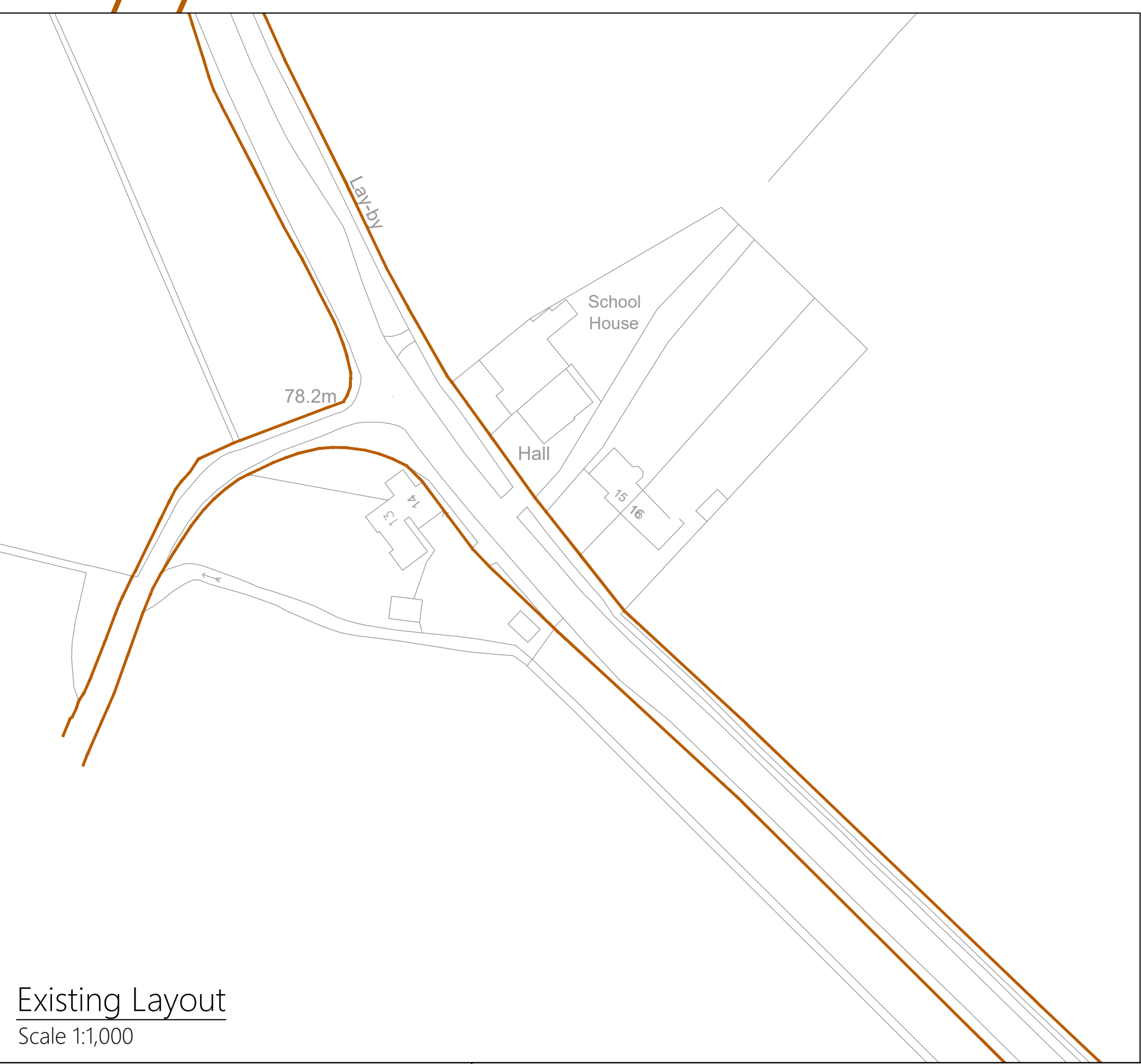
13 14

15 16

78.5m

A 444

Sheet 06
Sheet 05

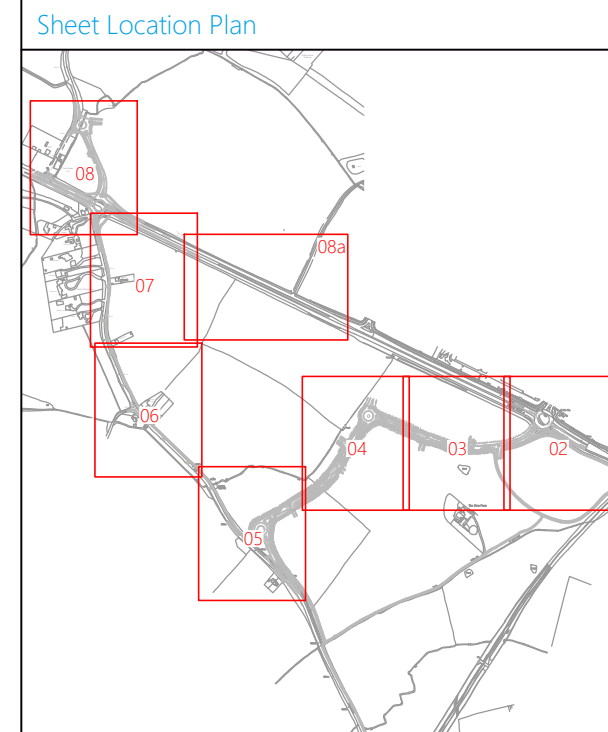


Existing Layout
Scale 1:1,000

- Notes**
1. Do not scale from this drawing. All dimensions shown are in metres unless noted otherwise.
 2. This drawing has been based upon topographical survey information produced by others and Milestone Transport Planning cannot be held responsible for any discrepancies which may arise because of it.
 3. All Earthworks slopes are at 1:3 gradient unless specified otherwise.

Key

- Roundabout Forward Visibility on approach
- Roundabout Forward Visibility measured at entry
- Roundabout Visibility to the right along circulatory carriageway
- Roundabout Circulatory Visibility
- Junction Visibility splay
- Roundabout Exit visibility
- Roundabout Deflection
- Entry Angle
- National Highways Boundary
- Warwickshire Highways Boundary
- Leicestershire Highways Boundary



Drawing Revisions

Rev.	Dim.	Date:	Details	Chk:
-	PK	01/12/2023	First issue	MS

Client
ERI MTP Ltd

Project
MIRA Technology Park
South Site

Title
Proposed A5 - A444 Link Road and Off-Site Mitigation - Highway Visibility Splays


MILESTONE
TRANSPORT PLANNING

7 Ancells Court, Rye Close, Fleet, Hampshire, GU51 2UY
Tel: 01483 397888
Gateshead IBC, Mulgrave Terrace, Gateshead, NE8 1AN
Tel: 0191 338 7220
web: www.milestonetp.co.uk

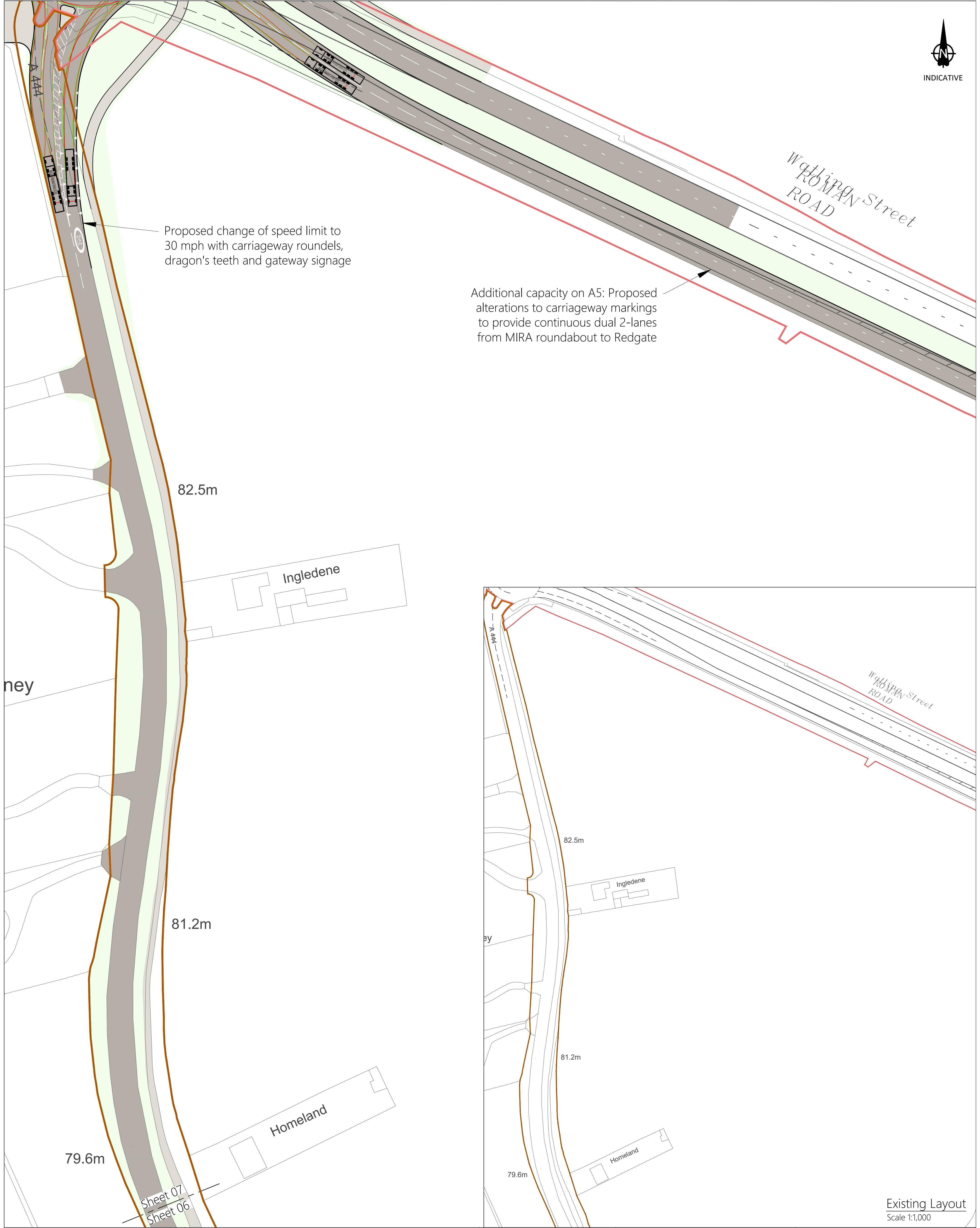
Drawing Number: 17059/VIS/06

Scale: 1:500 @ A1

Revision: -

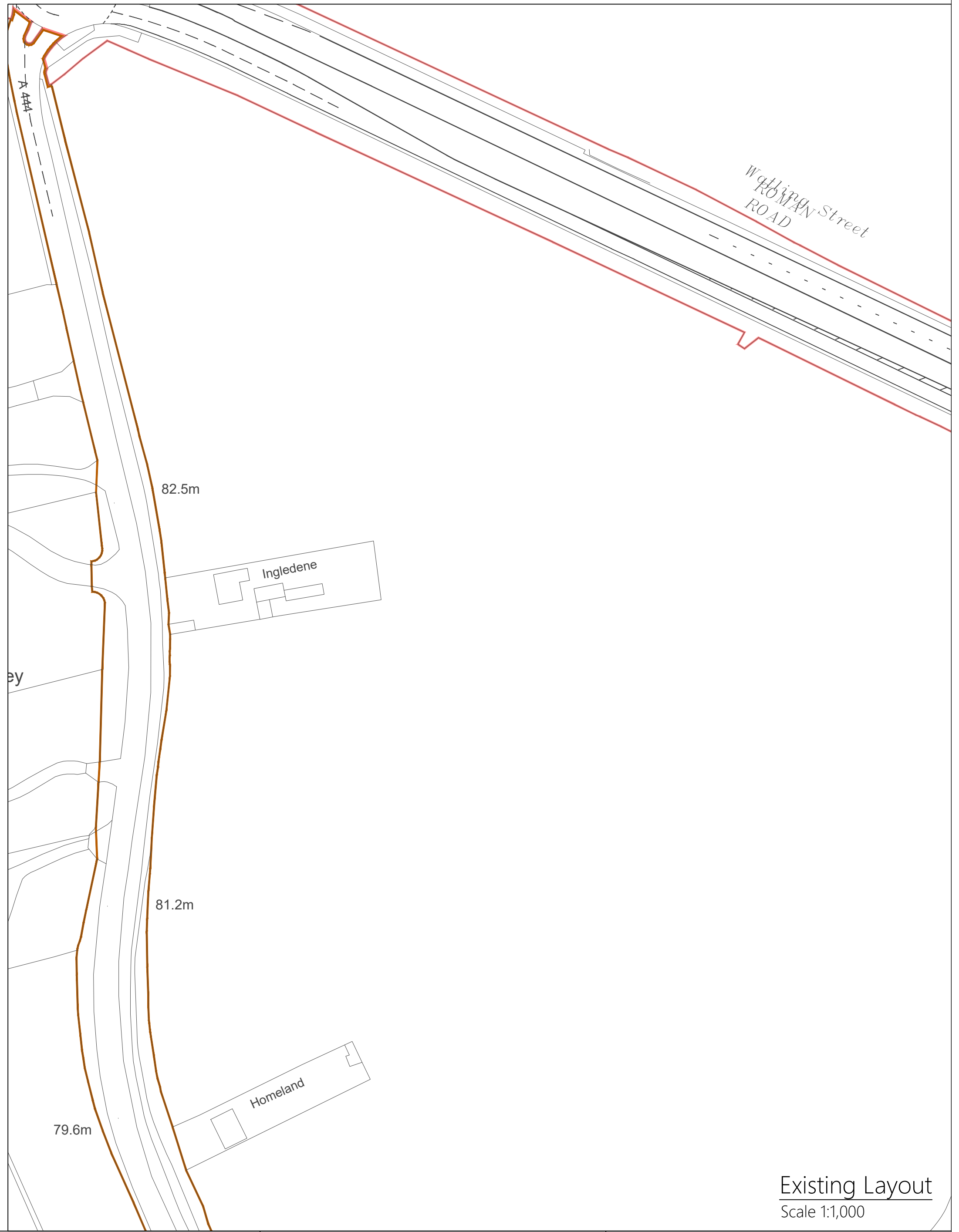


INDICATIVE



Additional capacity on A5: Proposed alterations to carriageway markings to provide continuous dual 2-lanes from MIRA roundabout to Redgate

Proposed change of speed limit to 30 mph with carriageway roundels, dragon's teeth and gateway signage



Existing Layout
Scale 1:1,000

Notes


- Do not scale from this drawing. All dimensions shown are in metres unless noted otherwise.
- This drawing has been based upon topographical survey information produced by others and Milestone Transport Planning cannot be held responsible for any discrepancies which may arise because of it.
- All Earthworks slopes are at 1:3 gradient unless specified otherwise.

Max Legal Articulated Vehicle (16.5m)
 Overall Length 16.500m
 Overall Width 2.500m
 Overall Body Height 3.620m
 Min Body Ground Clearance 0.390m
 Max Track Width 2.500m
 Lock to lock time 6.90s
 Kerb to Kerb Turning Radius 6.870m

Ordnance Survey Licence number: 100057360

Key

	National Highways Boundary
	Warwickshire Highways Boundary
	Leicestershire Highways Boundary
	Carriageway
	Footway
	Cycleway
	Verge
	Landscaping



Drawing Revisions

Rev.	Drn.	Date	Details	Chk.
-	AM	18/07/2022	First issue	MS
A	DC	20/07/2022	Additional information provided	MS
B	ZM	02/08/2022	Amended layout	MS
C	PK	03/11/2022	Amended layout	MS
D	PK	01/12/2023	Amended following NH comments	MS

Client

ERI MTP Ltd

Project

MIRA Technology Park
South Site

Title

Proposed A5 - A444 Link Road and Off-Site Mitigation


MILESTONE
TRANSPORT PLANNING

7 Ancells Court, Rye Close, Fleet, Hampshire, GU51 2UY
Tel: 01483 397888
Gateshead IBC, Mulgrave Terrace, Gateshead, NE8 1AN
Tel: 0191 338 7220
web: www.milestonetp.co.uk

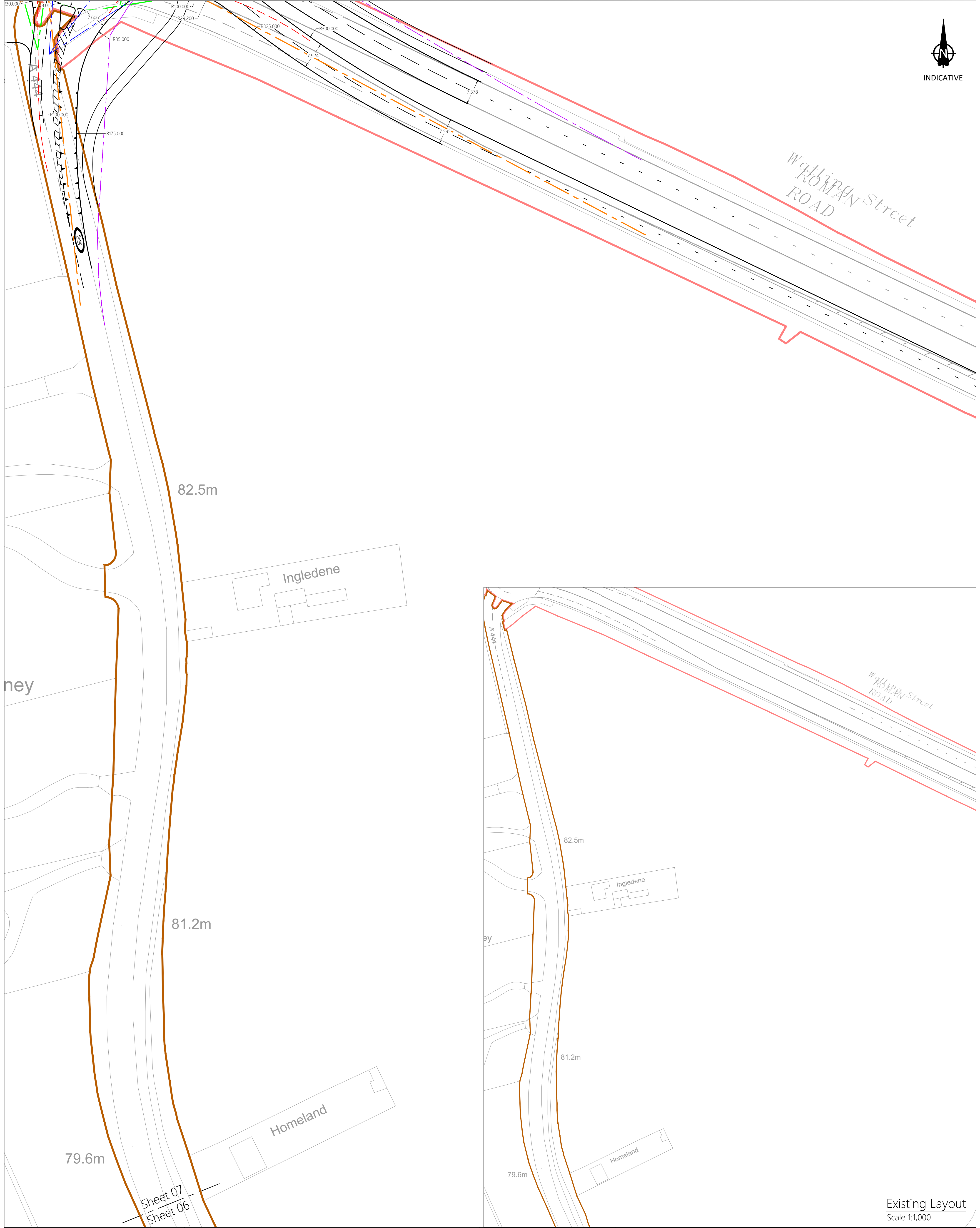
Drawing Number: 17059/GA/07

Scale: 1:500 @ A1

Revision: D



INDICATIVE



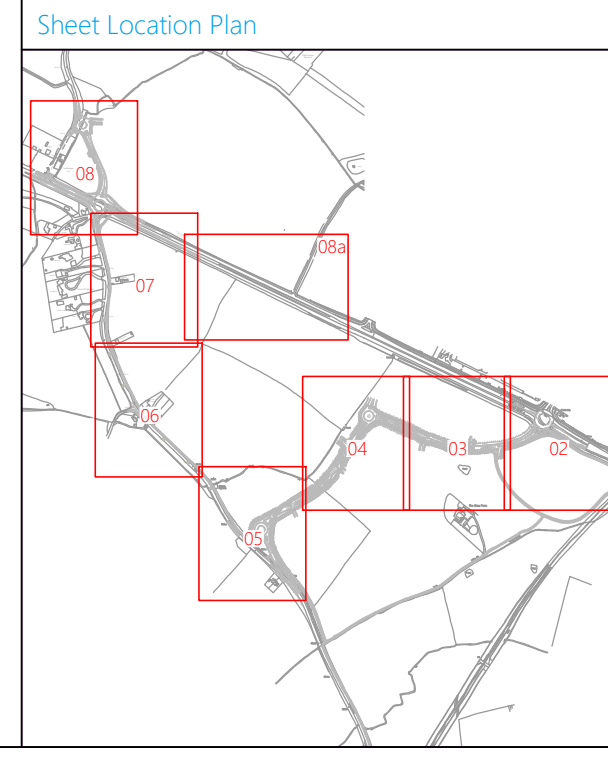
Existing Layout
Scale 1:1,000

Notes

1. Do not scale from this drawing. All dimensions shown are in metres unless noted otherwise.
2. This drawing has been based upon topographical survey information produced by others and Milestone Transport Planning cannot be held responsible for any discrepancies which may arise because of it.
3. All Earthworks slopes are at 1:3 gradient unless specified otherwise.

Key

	Roundabout Forward Visibility on approach
	Roundabout Forward Visibility measured at entry
	Roundabout Visibility to the right along circulatory carriageway
	Roundabout Circulatory Visibility
	Junction Visibility splay
	Roundabout Exit visibility
	Roundabout Deflection
	Entry Angle
	National Highways Boundary
	Warwickshire Highways Boundary
	Leicestershire Highways Boundary



Drawing Revisions

Rev.	Dim.	Date	Details	Chk.
-	PK	01/12/2023	First issue	MS

Client
ERI MTP Ltd

Project
MIRA Technology Park South Site

Title
Proposed A5 - A444 Link Road and Off-Site Mitigation - Highway Visibility Splays

MILESTONE
TRANSPORT PLANNING
7 Ancells Court, Rye Close, Fleet, Hampshire, GU51 2UY
Tel: 01483 397888
Gateshead IBC, Mulgrave Terrace, Gateshead, NE8 1AN
Tel: 0191 338 7220
web: www.milestonetp.co.uk

Drawing Number: 17059/VIS/07

Scale: 1:500 @ A1

Revision: -



INDICATIVE

Additional capacity on A5: Proposed alterations to carriageway markings to provide continuous dual 2-lanes from MIRA roundabout to Redgate

1:2,000 @ A1

78.5m

Red Gate House

77.9m

The Redgate (PH)

New field direct access in accordance with DMRB CD 123 Section 4

Existing Layout
Scale 1:1,000

The Redgate (PH)

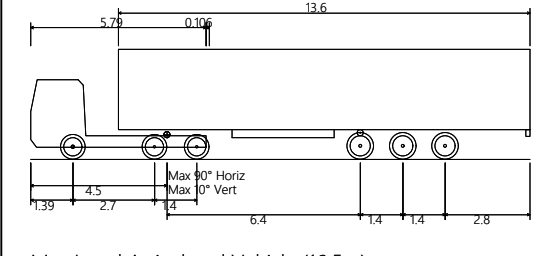
Rookwood

1:500 @ A1

- Notes
- Do not scale from this drawing. All dimensions shown are in metres unless noted otherwise.
 - This drawing has been based upon topographical survey information produced by others and Milestone Transport Planning cannot be held responsible for any discrepancies which may arise because of it.
 - All Earthworks slopes are at 1:3 gradient unless specified otherwise.

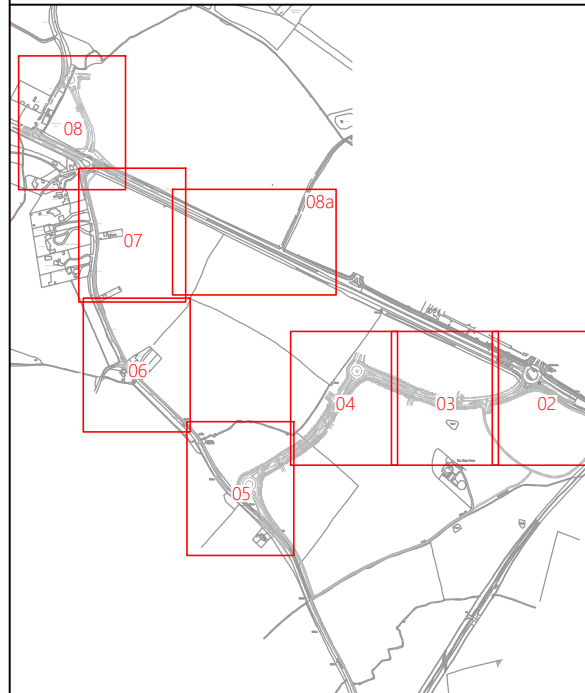
Key

	National Highways Boundary
	Warwickshire Highways Boundary
	Leicestershire Highways Boundary
	Carriageway
	Footway
	Cycleway
	Verge
	Landscaping



Ordnance Survey Licence number: 100057360

Sheet Location Plan



Drawing Revisions

Rev.	Drn.	Date	Details	Chk.
AM		18/07/2022	First Issue	MS
A	DC	20/07/2022	Amended Layout	MS
B	ZM	27/07/2022	Amended Layout	MS
C	ZM	02/08/2022	Amended Layout	MS
D	PK	03/11/2022	Amended Layout	MS
E	JB	17/07/2023	Amended Layout	MS
F	AH	06/10/2023	Amended Layout	MS
G	PK	01/12/2023	Amended following NH comments	MS

Client

ERI MTP Ltd

Project

MIRA Technology Park
South Site

Title

Proposed A5 - A444 Link Road and Off-Site Mitigation

MILESTONE
TRANSPORT PLANNING

7 Ancells Court, Rye Close, Fleet, Hampshire, GU51 2UY
Tel: 01483 397888
Gateshead IBC, Mulgrave Terrace, Gateshead, NE8 1AN
Tel: 0191 338 7220
web: www.milestonetp.co.uk

Drawing Number:


17059/GA/08

Scale:

As Shown @ A1

Revision:

G



INDICATIVE

1:2,000 @ A1

78.5m

77.9m

Red Gate House

ATHERSTONE ROAD

The Redgate (PH)

Existing Layout
Scale 1:1,000

The Redgate (PH)

Rookwood

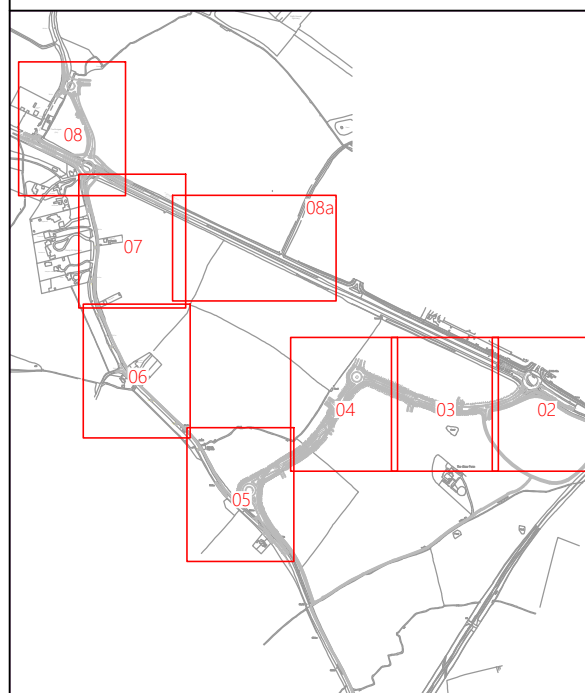
Sheet 08
Sheet 07

1:500 @ A1

- Notes**
- Do not scale from this drawing. All dimensions shown are in metres unless noted otherwise.
 - This drawing has been based upon topographical survey information produced by others and Milestone Transport Planning cannot be held responsible for any discrepancies which may arise because of it.
 - All Earthworks slopes are at 1:3 gradient unless specified otherwise.

- Key**
- Roundabout Forward Visibility on approach
 - Roundabout Forward Visibility measured at entry
 - Roundabout Visibility to the right along circulatory carriageway
 - Roundabout Circulatory Visibility
 - Junction Visibility splay
 - Roundabout Exit visibility
 - Roundabout Deflection
 - Entry Angle
 - National Highways Boundary
 - Warwickshire Highways Boundary
 - Leicestershire Highways Boundary

Sheet Location Plan



Drawing Revisions

Rev.	Dim.	Date	Details	Chk.
-	PK	01/12/2023	First issue	MS

Client

ERI MTP Ltd

Project

MIRA Technology Park
South Site

Title

Proposed A5 - A444 Link Road and Off-Site Mitigation - Highway Visibility Splays

MILESTONE
TRANSPORT PLANNING

7 Ancells Court, Rye Close, Fleet, Hampshire, GU51 2UY
Tel: 01483 397888
Gateshead IBC, Mulgrave Terrace, Gateshead, NE8 1AN
Tel: 0191 338 7220
web: www.milestonetp.co.uk

Drawing Number:


17059/VIS/08

Scale:

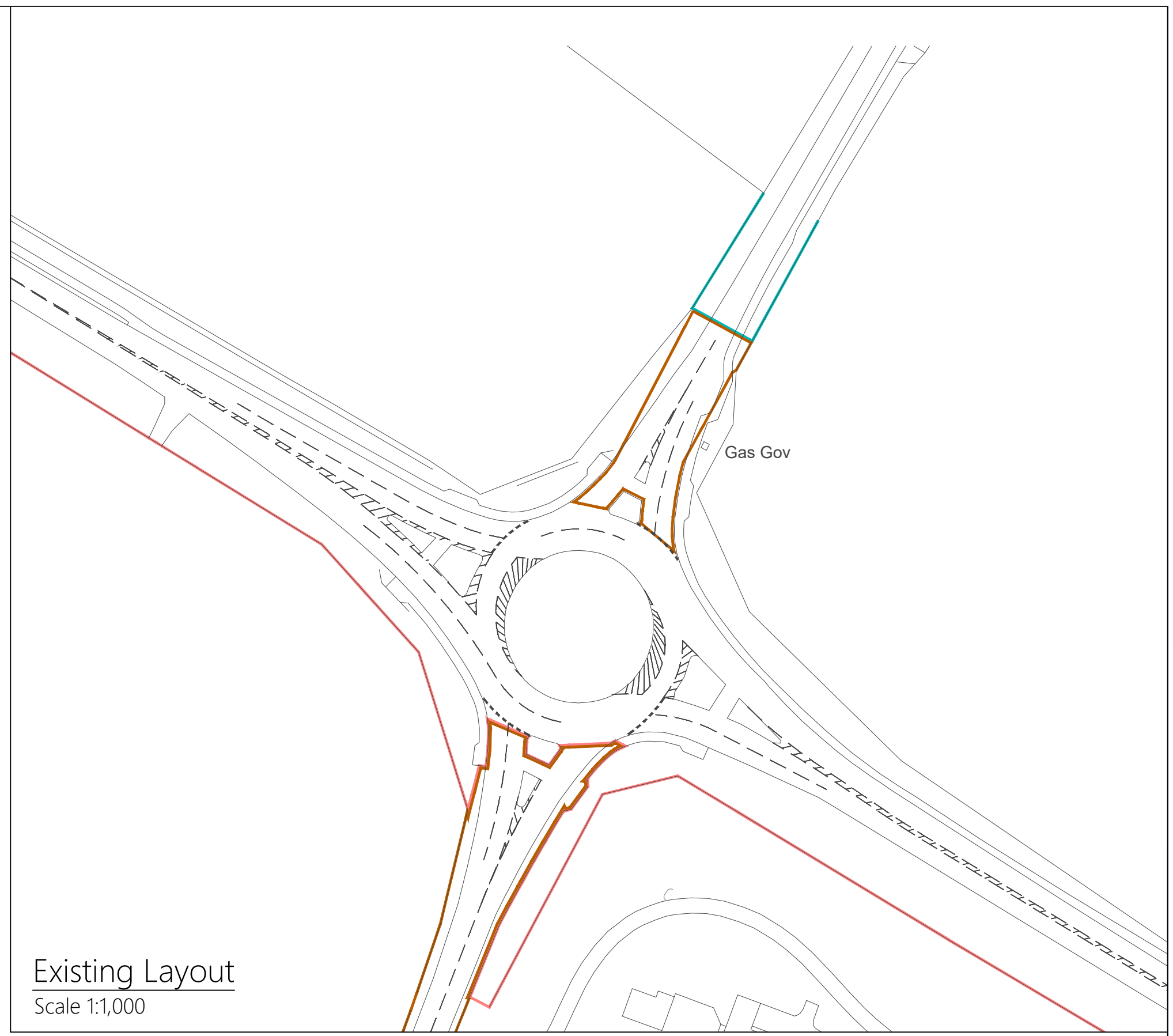
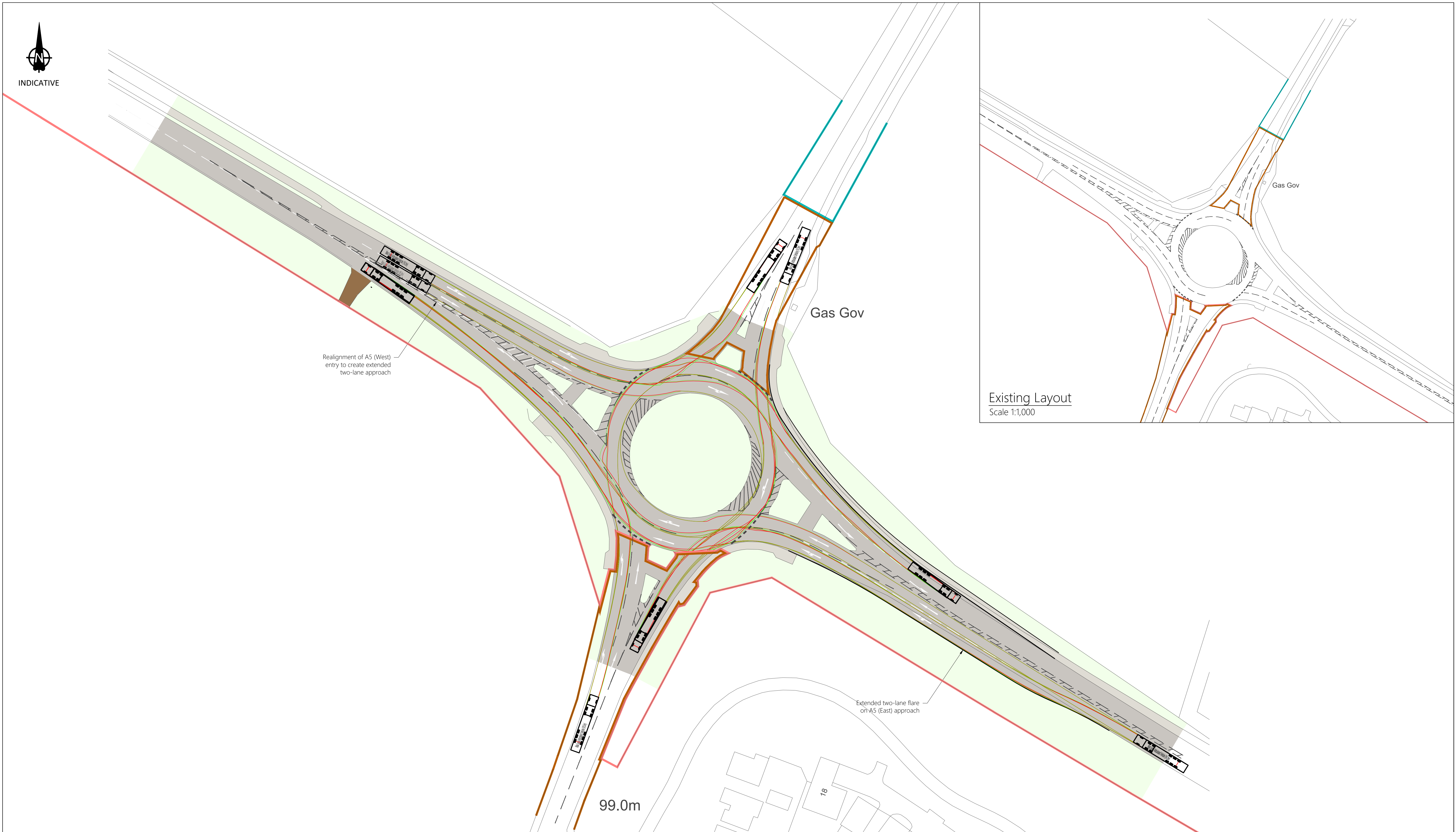
As Shown @ A1

Revision:

-



INDICATIVE



Notes

- Do not scale from this drawing. All dimensions shown are in metres unless noted otherwise.
- This drawing has been based upon Ordnance Survey information produced by others and Milestone Transport Planning cannot be held responsible for any discrepancies which may arise because of it.

Ordnance Survey Licence number: 100057360

Key

	National Highways Boundary
	Warwickshire Highways Boundary
	Leicestershire Highways Boundary
	Carriageway
	Footway
	Cycleway
	Verge
	Landscaping

Drawing Revisions

Rev	Drn	Date	Details	Chk
-	ZM	27/07/2022	First issue	MS
A	PK	03/11/2022	Amended layout	MS
B	JB	17/07/2023	Amended layout	MS
C	PK	01/12/2023	Amended following NH comments	MS

Client
ERI MTP Ltd

Project
MIRA Technology Park
South Site


Title
A5 Watling Street / Higham Lane and Nuneaton Lane Mitigation

MILESTONE
TRANSPORT PLANNING
7 Ancells Court, Rye Close, Fleet, Hampshire, GU51 2UY
Tel: 01483 397888
Gateshead IBC, Mulgrave Terrace, Gateshead, NE8 1AN
Tel: 0191 338 7220
web: www.milestonetp.co.uk

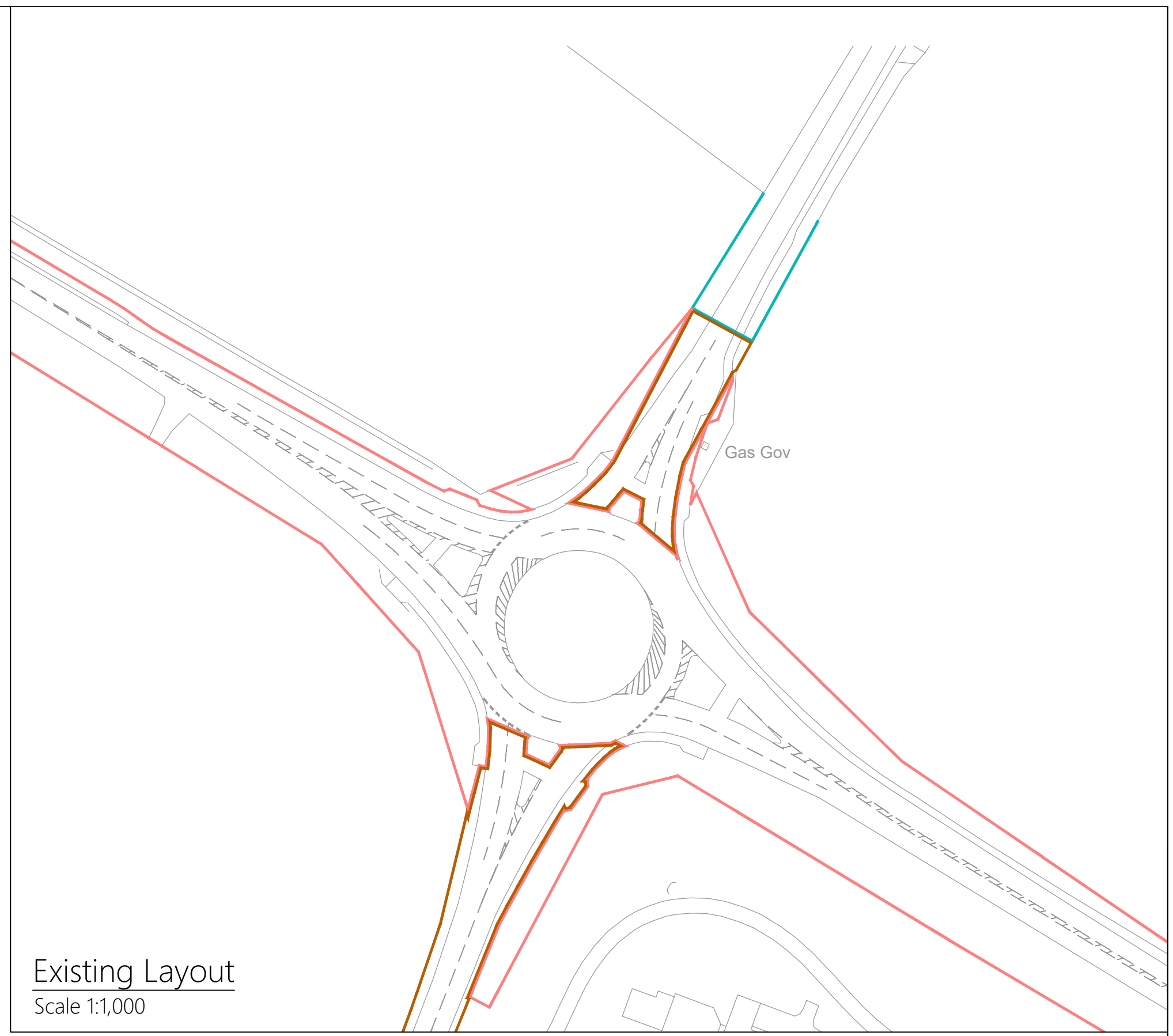
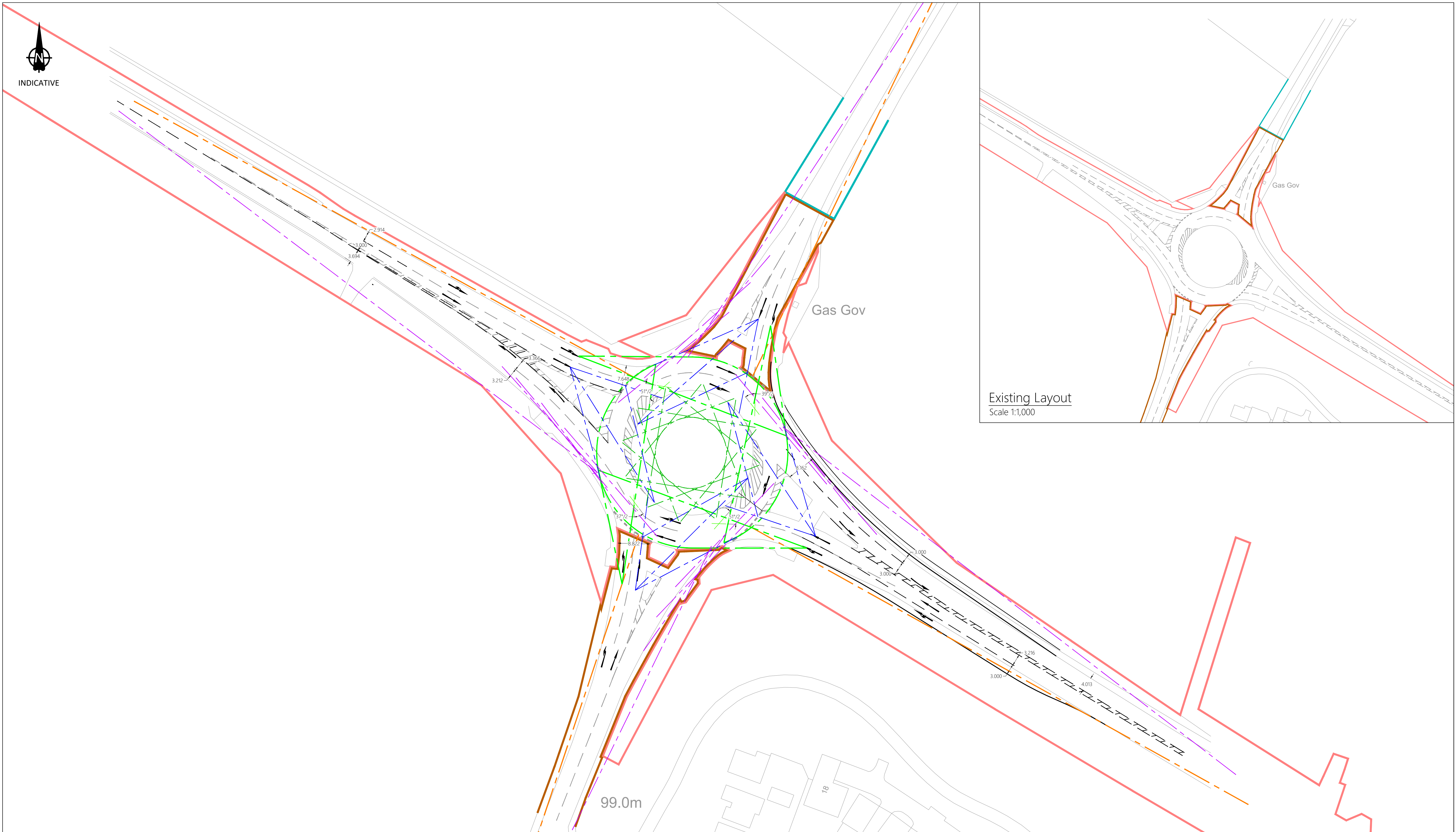
Drawing Number: 17059/GA/10

Scale: 1:500 @ A1

Revision: C



INDICATIVE



Notes

- Do not scale from this drawing. All dimensions shown are in metres unless noted otherwise.
- This drawing has been based upon Ordnance Survey information produced by others and Milestone Transport Planning cannot be held responsible for any discrepancies which may arise because of it.

- Key**
- Roundabout Forward Visibility on approach
 - Roundabout Forward Visibility measured at entry
 - Roundabout Visibility to the right along circulatory carriageway
 - Roundabout Circulatory Visibility
 - Junction Visibility splay
 - Roundabout Exit visibility
 - Roundabout Deflection
 - Entry Angle
 - National Highways Boundary
 - Warwickshire Highways Boundary
 - Leicestershire Highways Boundary

Ordnance Survey Licence number: 100057360

Drawing Revisions				
Rev.	Dm.	Date:	Details	Chk.
-	PK	01/12/2023	First issue	MS

Client
ERI MTP Ltd

Project
MIRA Technology Park
South Site

Title
A5 Watling Street / Higham Lane and Nuneaton Lane Mitigation - Highway Visibility Splays

MILESTONE
TRANSPORT PLANNING

7 Ancells Court, Rye Close, Fleet, Hampshire, GU51 2UY
Tel: 01483 397888
Gateshead IBC, Mulgrave Terrace, Gateshead, NE8 1AN
Tel: 0191 338 7220
web: www.milestonetp.co.uk

Drawing Number:
17059/VIS/10

Scale:
1:500 @ A1

Revision:
-